MAPS

- **Justice of the Peace, Precinct #1 - contains these voting precincts:**
  1, 2, 3, 4, 5, 6, 7, 8, 9, 11, 12, 13, 14, 15, 17, 21, 22, 23,24, 25 (north of Co 16th St)**, 26, 34, 35, 36, 37, 38, 39, 40, 41, 42**
- **Justice of the Peace, Precinct #2 - contains these voting precincts:**
  10, 16, 25 (south of Co 16th St)**, 27, 28, 29, 30, 31, 32, 33**
- **Justice of the Peace, Precinct #3 - contains these voting precincts:**
  18, 19, 20

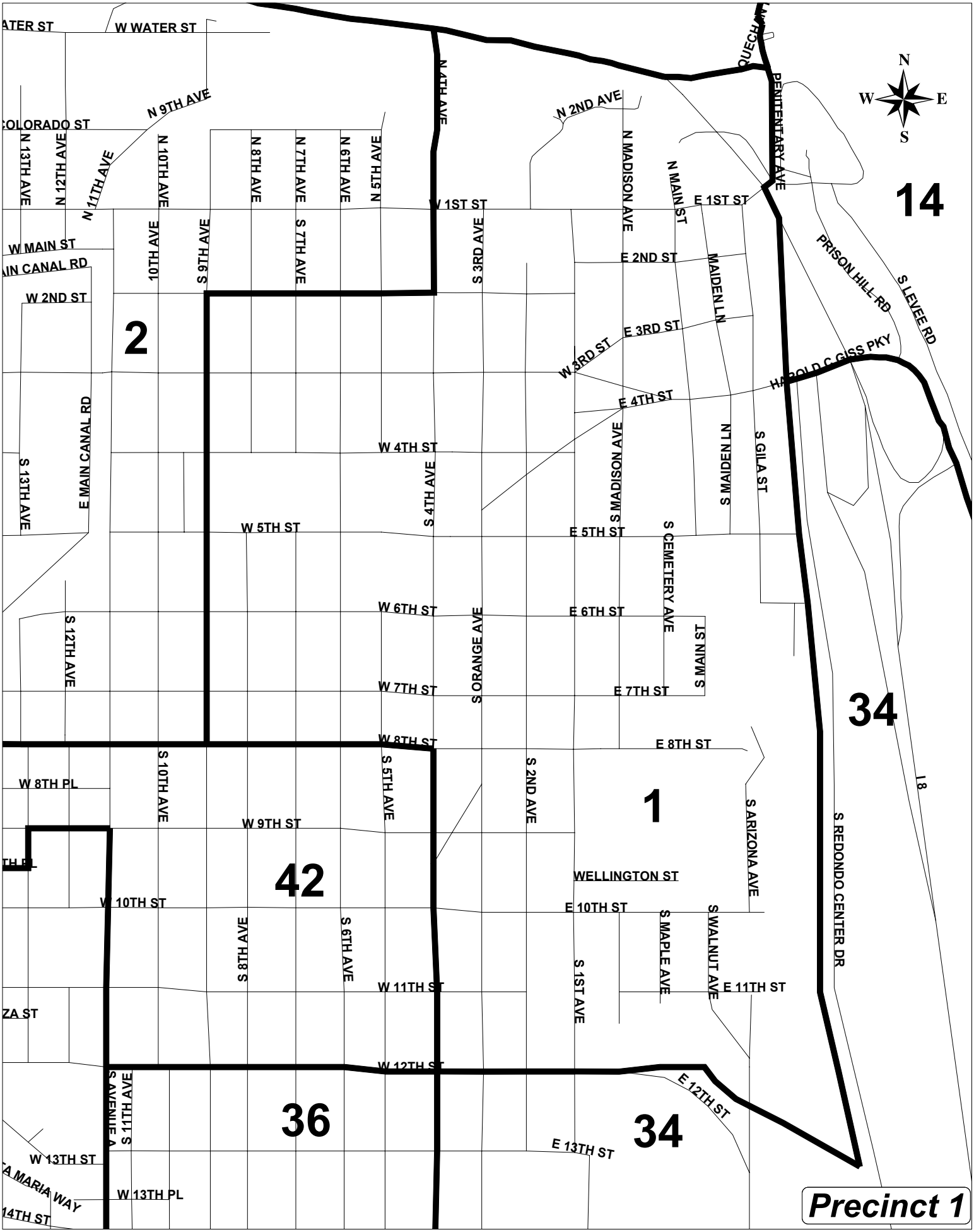
W WATER ST
N 9TH AVE
COLORADO ST
N 13TH AVE
N 12TH AVE
N 11TH AVE
N 10TH AVE
N 8TH AVE
N 7TH AVE
N 6TH AVE
N 5TH AVE
N 4TH AVE
N 2ND AVE
N MADISON AVE
N MAIN ST
PENITENTARY AVE
E 1ST ST
W 1ST ST
14
W MAIN ST
MAIN CANAL RD
10TH AVE
S 9TH AVE
S 7TH AVE
S 3RD AVE
E 2ND ST
MAIDEN LN
PRISON HILL RD
S LEVEE RD
W 2ND ST
2
W 3RD ST
E 3RD ST
HAROLD C GISS PKY
E 4TH ST
E MAIN CANAL RD
S 13TH AVE
W 4TH ST
S 4TH AVE
S MADISON AVE
S MAIDEN LN
S GILA ST
W 5TH ST
E 5TH ST
S CEMETERY AVE
W 6TH ST
E 6TH ST
S 12TH AVE
S ORANGE AVE
S MAIN ST
W 7TH ST
E 7TH ST
34
W 8TH ST
E 8TH ST
W 8TH PL
S 10TH AVE
S 5TH AVE
S 2ND AVE
1
S ARIZONA AVE
S REDONDO CENTER DR
I 8
W 9TH ST
42
WELLINGTON ST
W 10TH ST
E 10TH ST
S 8TH AVE
S 6TH AVE
S MAPLE AVE
S WALNUT AVE
S 1ST AVE
W 11TH ST
E 11TH ST
W 12TH ST
S AVENUE A
S 11TH AVE
E 12TH ST
36
34
W 13TH ST
E 13TH ST
W 13TH PL
Precinct 1

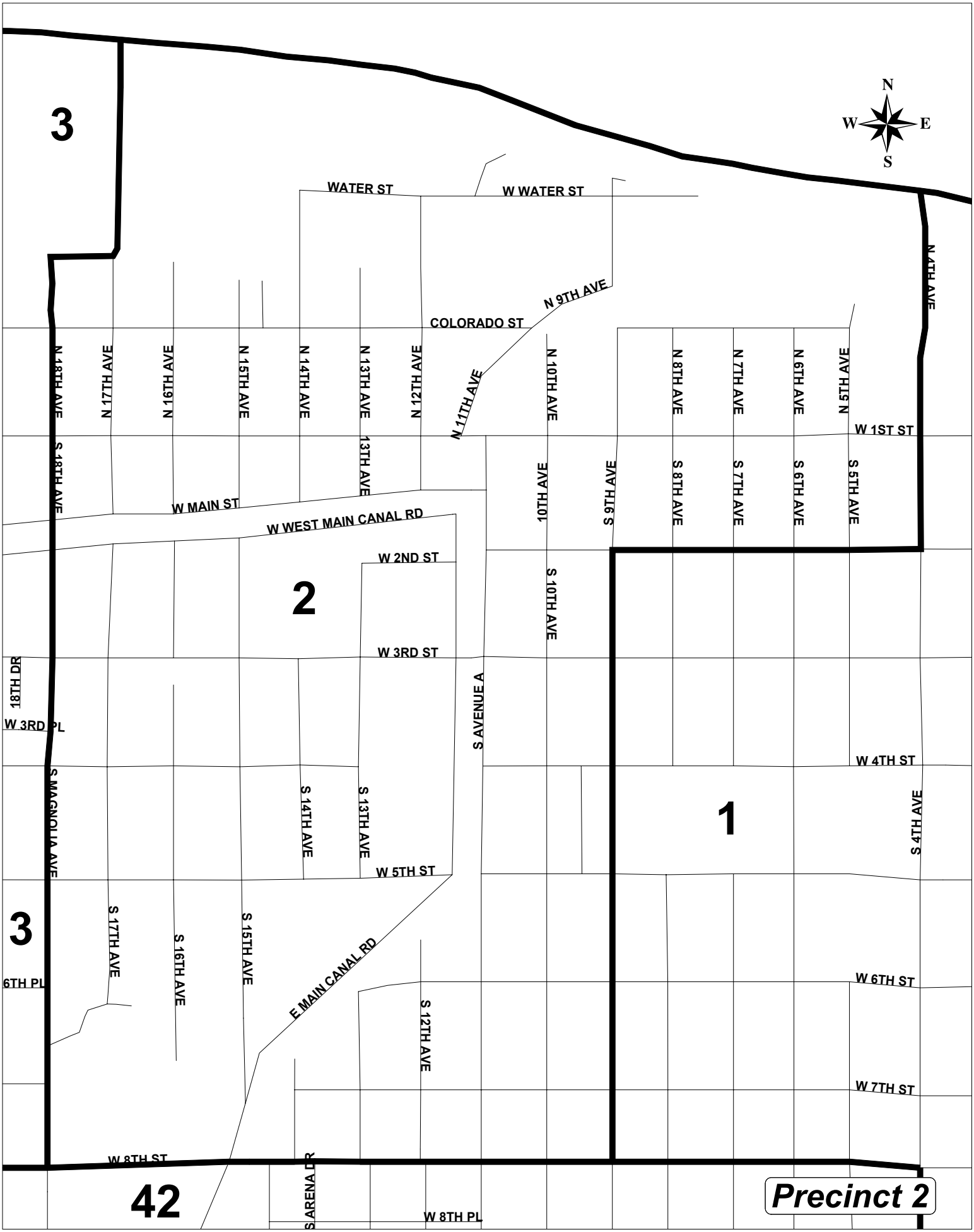
3
N
W
E
S
WATER ST
W WATER ST
N 17TH AVE
COLORADO ST
N 9TH AVE
N 18TH AVE
N 17TH AVE
N 16TH AVE
N 15TH AVE
N 14TH AVE
N 13TH AVE
N 12TH AVE
N 11TH AVE
N 10TH AVE
N 8TH AVE
N 7TH AVE
N 6TH AVE
N 5TH AVE
W 1ST ST
S 18TH AVE
13TH AVE
10TH AVE
S 9TH AVE
S 8TH AVE
S 7TH AVE
S 6TH AVE
S 5TH AVE
W MAIN ST
W WEST MAIN CANAL RD
W 2ND ST
2
S 10TH AVE
W 3RD ST
18TH DR
W 3RD PL
S AVENUE A
W 4TH ST
S MAGNOLIA AVE
S 14TH AVE
S 13TH AVE
1
S 4TH AVE
W 5TH ST
3
S 17TH AVE
S 16TH AVE
S 15TH AVE
E MAIN CANAL RD
6TH PL
W 6TH ST
S 12TH AVE
W 7TH ST
W 8TH ST
42
S AVENUE D
W 8TH PL
Precinct 2

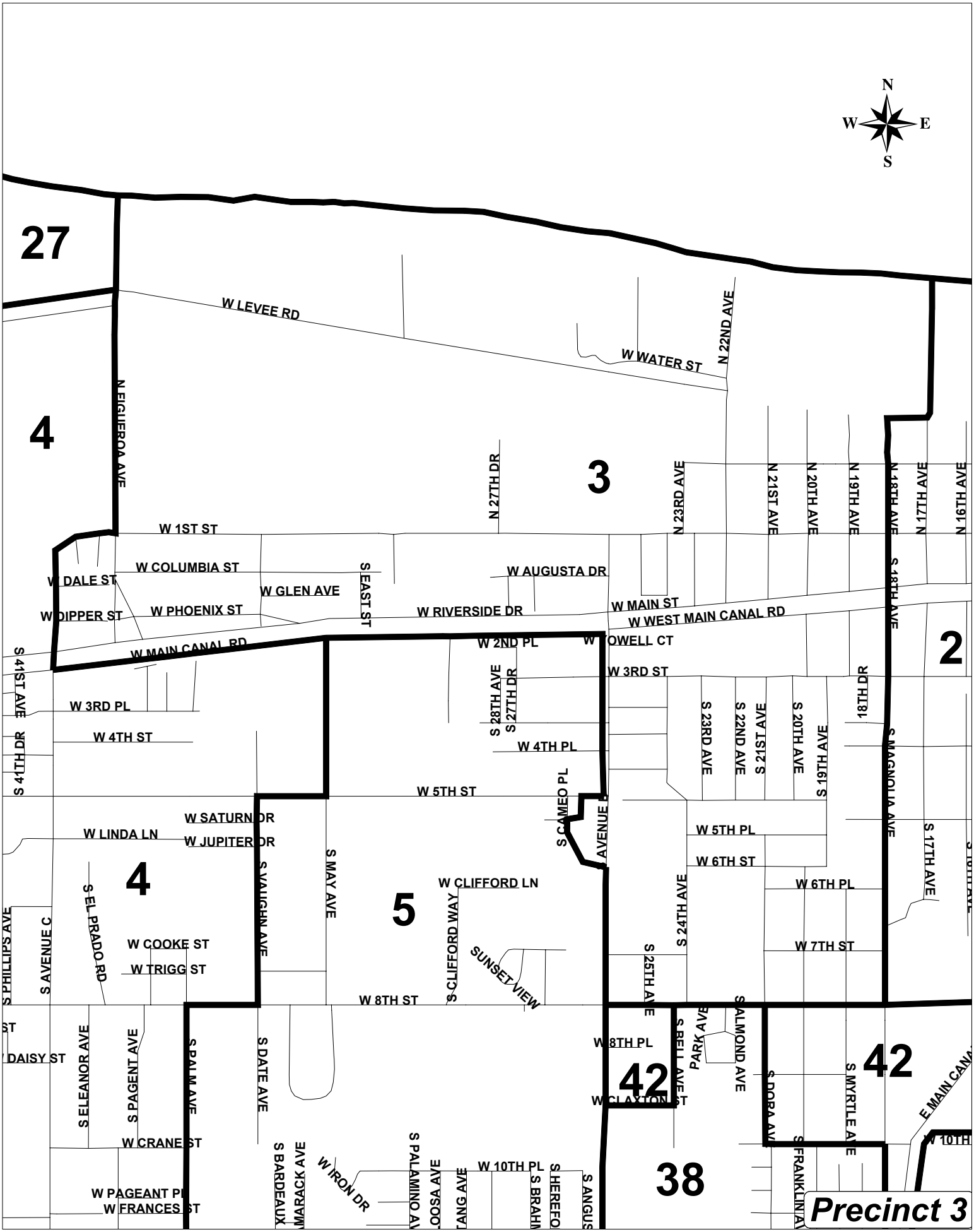
N
W
E
S
27
4
3
2
4
5
42
42
38
W LEVEE RD
W WATER ST
N 22ND AVE
N FIGUEROA AVE
N 27TH DR
N 23RD AVE
N 21ST AVE
N 20TH AVE
N 19TH AVE
N 18TH AVE
N 17TH AVE
N 16TH AVE
S 18TH AVE
W 1ST ST
W COLUMBIA ST
W DALE ST
W GLEN AVE
S EAST ST
W AUGUSTA DR
W DIPPER ST
W PHOENIX ST
W RIVERSIDE DR
W MAIN ST
W WEST MAIN CANAL RD
W MAIN CANAL RD
W 2ND PL
W COWELL CT
W 3RD ST
S 41ST AVE
S 28TH AVE
S 27TH DR
18TH DR
W 3RD PL
W 4TH ST
W 4TH PL
S 23RD AVE
S 22ND AVE
S 21ST AVE
S 20TH AVE
S 19TH AVE
S 41TH DR
S MAGNOLIA AVE
W 5TH ST
S CAMEO PL
W 5TH PL
W SATURN DR
W LINDA LN
W JUPITER DR
W 6TH ST
S 17TH AVE
S VAUGHN AVE
S MAY AVE
W CLIFFORD LN
S 24TH AVE
W 6TH PL
S PHILLIPS AVE
S AVENUE C
S EL PRADO RD
S CLIFFORD WAY
SUNSET VIEW
W COOKE ST
W TRIGG ST
W 7TH ST
S 25TH AVE
W 8TH ST
W 8TH PL
S ELEANOR AVE
S PAGENT AVE
S PALM AVE
S DATE AVE
S BETTY AVE
PARK AVE
S ALMOND AVE
S DORA AVE
S MYRTLE AVE
E MAIN CANA
W DAISY ST
W CRANE ST
W CLAXTON ST
W 10TH
S BARDEAUX
S MARACK AVE
W IRON DR
S PALAMINO AVE
W 10TH PL
S HEREFO
S ANGUS
S FRANKLIN AV
W PAGEANT PL
W FRANCES ST
Precinct 3

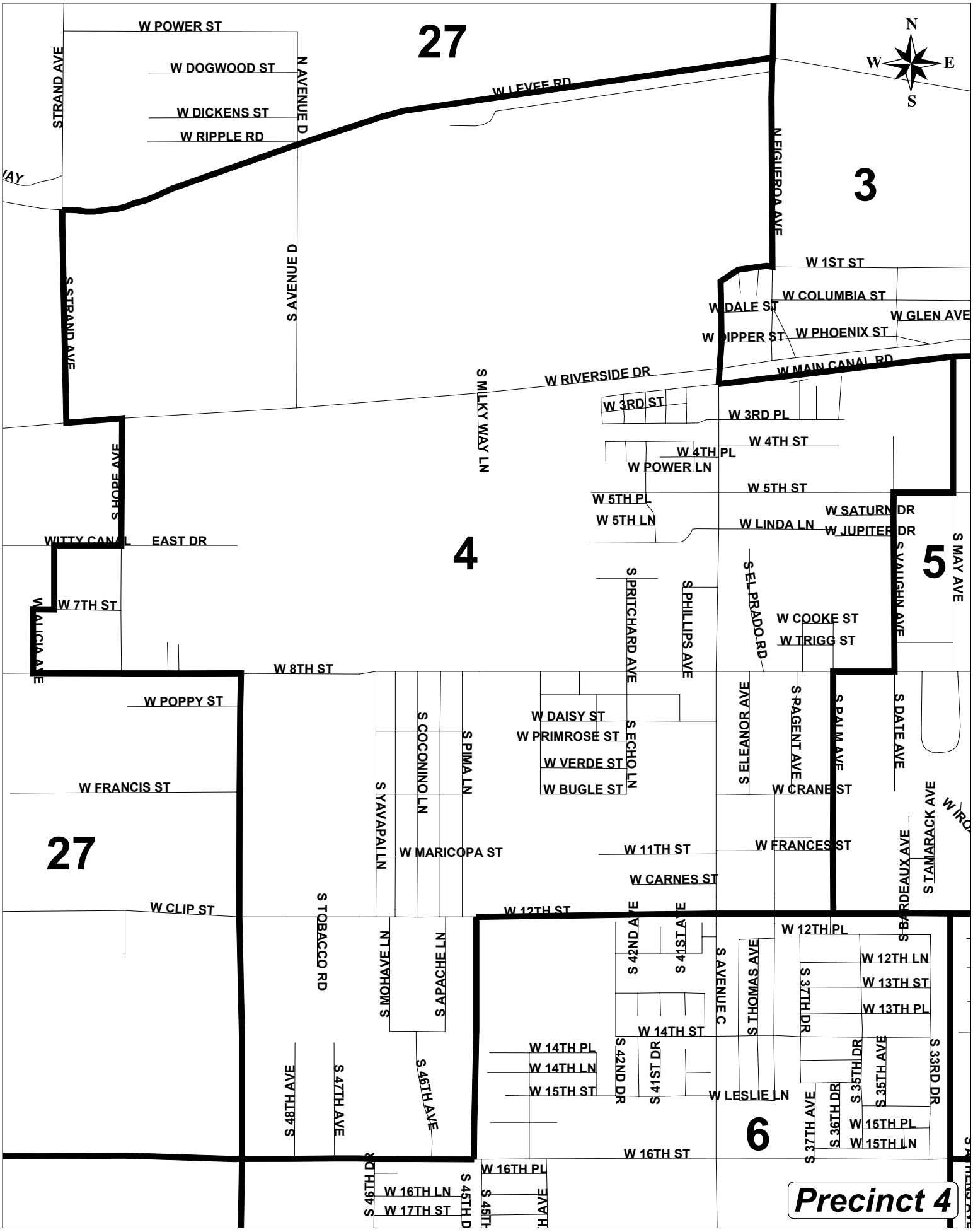
27
3
4
5
6
27
W POWER ST
W DOGWOOD ST
W DICKENS ST
W RIPPLE RD
W LEVEE RD
STRAND AVE
N AVENUE D
S AVENUE D
S STRAND AVE
N FIGUEROA AVE
W 1ST ST
W COLUMBIA ST
W DALE ST
W GLEN AVE
W DIPPER ST
W PHOENIX ST
W MAIN CANAL RD
W RIVERSIDE DR
S MILKY WAY LN
W 3RD ST
W 3RD PL
W 4TH ST
W 4TH PL
W POWER LN
W 5TH ST
W 5TH PL
W 5TH LN
W SATURN DR
W LINDA LN
W JUPITER DR
S VAUGHN AVE
S MAY AVE
S HOPE AVE
WITTY CANAL
EAST DR
W 7TH ST
W 8TH ST
S PRITCHARD AVE
S PHILLIPS AVE
S EL PRADO RD
W COOKE ST
W TRIGG ST
W POPPY ST
W DAISY ST
W PRIMROSE ST
W VERDE ST
W BUGLE ST
S ELEANOR AVE
S PAGENT AVE
S PALM AVE
S DATE AVE
W FRANCIS ST
W CRANE ST
S COCONINO LN
S PIMA LN
S YAVAPAI LN
W MARICOPA ST
W 11TH ST
W FRANCES ST
W CARNES ST
S TAMARACK AVE
W CLIP ST
W 12TH ST
S TOBACCO RD
S MOHAVE LN
S APACHE LN
S 42ND AVE
S 41ST AVE
W 12TH PL
W 12TH LN
W 13TH ST
W 13TH PL
S AVENUE C
S THOMAS AVE
S 37TH DR
W 14TH ST
W 14TH PL
W 14TH LN
W 15TH ST
S 42ND DR
S 41ST DR
W LESLIE LN
S 35TH DR
S 35TH AVE
S 33RD DR
S 36TH DR
S 37TH AVE
W 15TH PL
W 15TH LN
S 48TH AVE
S 47TH AVE
S 46TH AVE
W 16TH ST
W 16TH PL
W 16TH LN
W 17TH ST
S 45TH DR
S 45TH AVE
Precinct 4

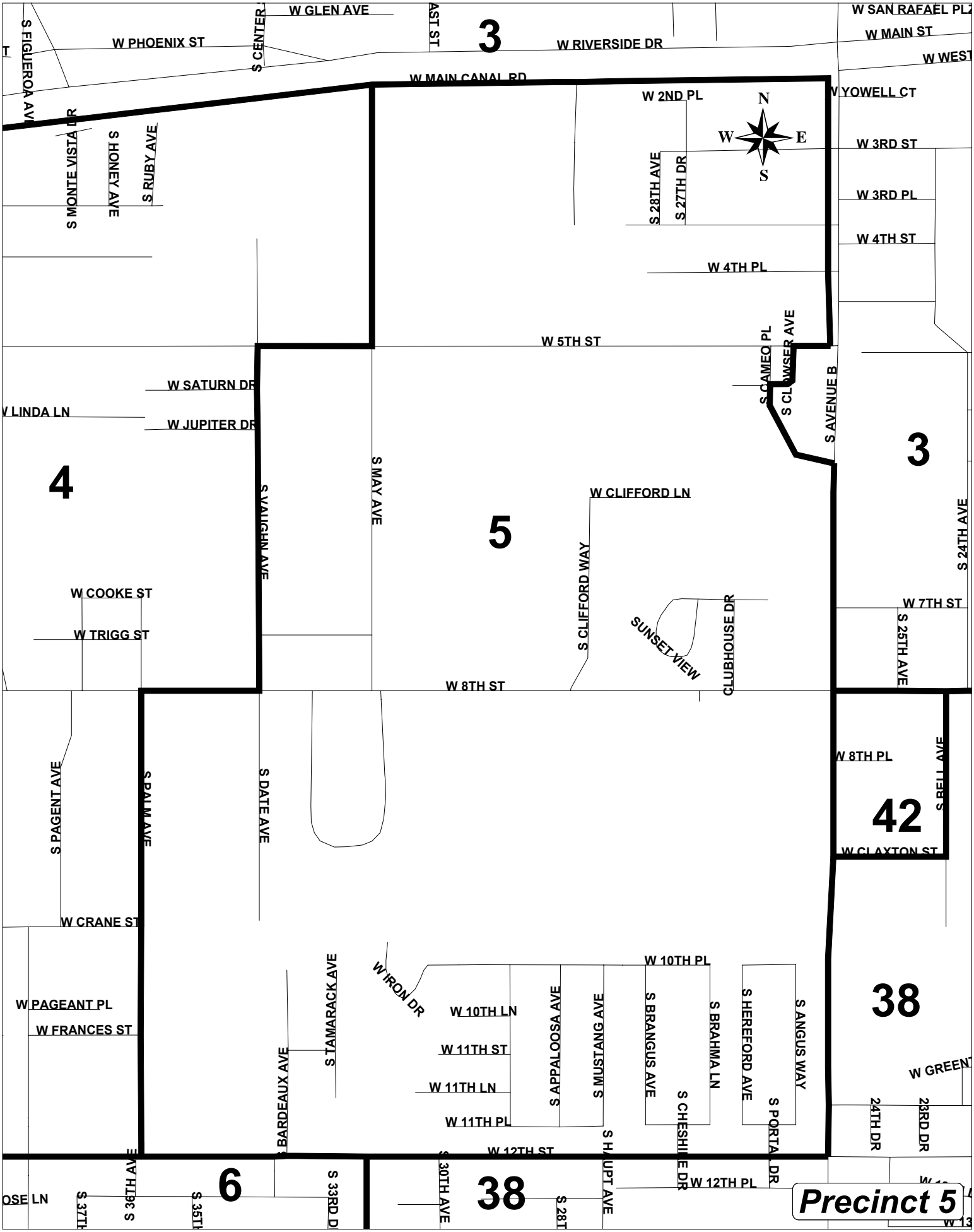
W GLEN AVE
W PHOENIX ST
W RIVERSIDE DR
W SAN RAFAEL PL
W MAIN ST
W WEST
W MAIN CANAL RD
W YOWELL CT
W 2ND PL
W 3RD ST
W 3RD PL
W 4TH ST
W 4TH PL
W 5TH ST
W SATURN DR
W JUPITER DR
W CLIFFORD LN
W COOKE ST
W TRIGG ST
W 8TH ST
W 8TH PL
W CLAXTON ST
W CRANE ST
W PAGEANT PL
W FRANCES ST
W IRON DR
W 10TH PL
W 10TH LN
W 11TH ST
W 11TH LN
W 11TH PL
W 12TH ST
W 12TH PL
W GREEN
S FIGUEROA AVE
S MONTE VISTA DR
S HONEY AVE
S RUBY AVE
S 28TH AVE
S 27TH DR
S CAMEO PL
S CLOWSER AVE
S AVENUE B
S 24TH AVE
S 25TH AVE
S VAUGHN AVE
S MAY AVE
S CLIFFORD WAY
SUNSET VIEW
CLUBHOUSE DR
S PAGENT AVE
S PALM AVE
S DATE AVE
S BELL AVE
S TAMARACK AVE
S BARDEAUX AVE
S APPALOOSA AVE
S MUSTANG AVE
S BRANGUS AVE
S BRAHMA LN
S CHESHIRE DR
S HEREFORD AVE
S PORTA DR
S ANGUS WAY
24TH DR
23RD DR
S 36TH AVE
S 33RD D
S 30TH AVE
S 28T
S HAUPT AVE
3
4
5
6
38
42
N
W
E
S
Precinct 5

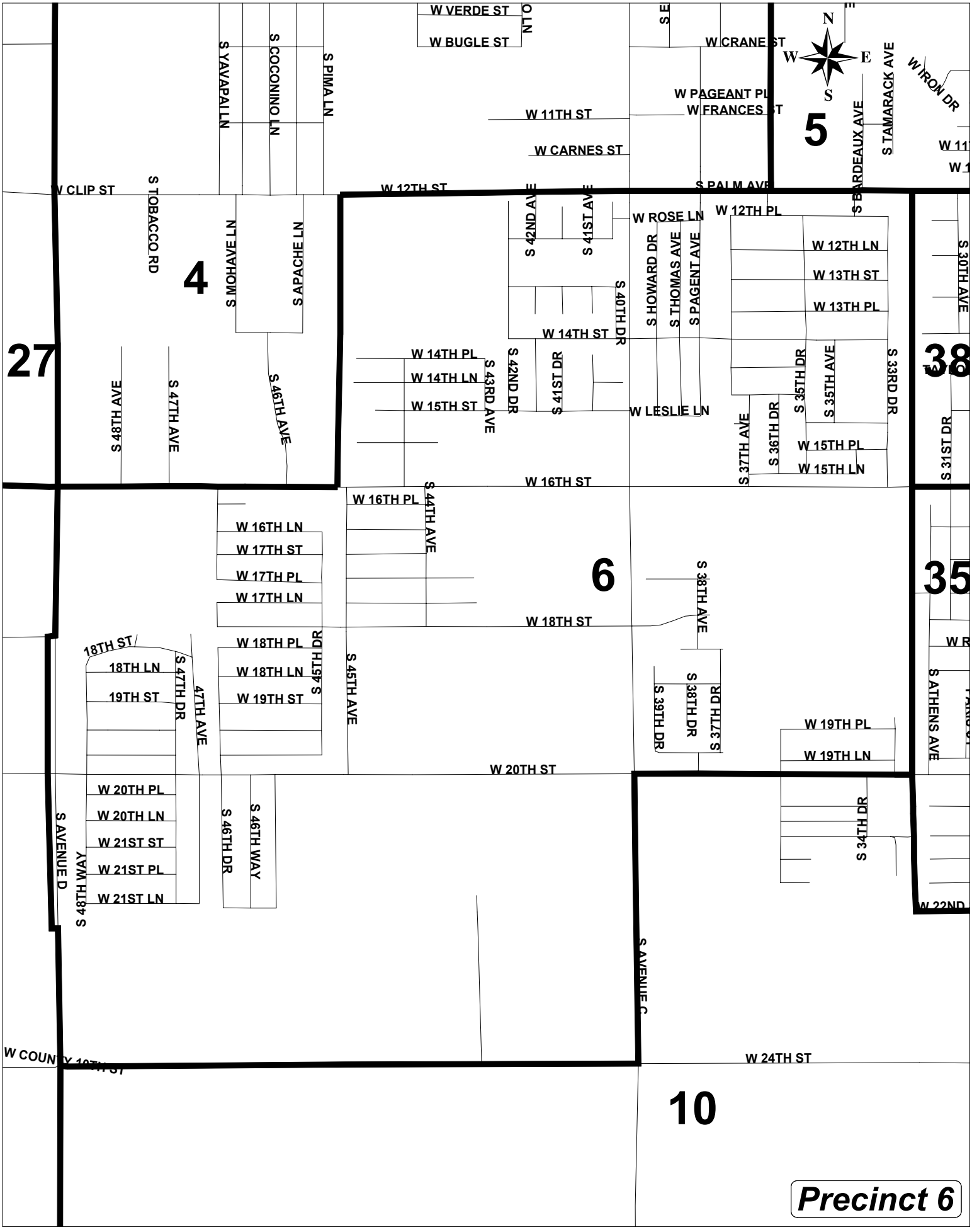
W VERDE ST
W BUGLE ST
W CRANE ST
W PAGEANT PL
W FRANCES ST
W 11TH ST
W CARNES ST
W CLIP ST
W 12TH ST
S PALM AVE
W ROSE LN
W 12TH PL
W 14TH ST
W 14TH PL
W 14TH LN
W 15TH ST
W LESLIE LN
W 15TH PL
W 15TH LN
W 16TH ST
W 16TH PL
W 16TH LN
W 17TH ST
W 17TH PL
W 17TH LN
W 18TH ST
W 18TH PL
W 18TH LN
W 19TH ST
W 19TH PL
W 19TH LN
W 20TH ST
W 20TH PL
W 20TH LN
W 21ST ST
W 21ST PL
W 21ST LN
W 24TH ST
S YAVAPAI LN
S COCONINO LN
S PIMA LN
S TOBACCO RD
S MOHAVE LN
S APACHE LN
S 48TH AVE
S 47TH AVE
S 46TH AVE
S 42ND AVE
S 41ST AVE
S 40TH DR
S HOWARD DR
S THOMAS AVE
S PAGENT AVE
S 43RD AVE
S 42ND DR
S 41ST DR
S 44TH AVE
S 45TH AVE
S 45TH DR
S 47TH DR
47TH AVE
18TH ST
18TH LN
19TH ST
S 46TH DR
S 46TH WAY
S 48TH WAY
S AVENUE D
S AVENUE C
S 38TH AVE
S 39TH DR
S 38TH DR
S 37TH DR
S 37TH AVE
S 36TH DR
S 35TH DR
S 35TH AVE
S 33RD DR
S 34TH DR
S 31ST DR
S 30TH AVE
S BARDEAUX AVE
S TAMARACK AVE
W IRON DR
S ATHENS AVE
W 22ND
W COUNTY 10TH ST
4
5
6
10
27
38
35
N
W
E
S
Precinct 6

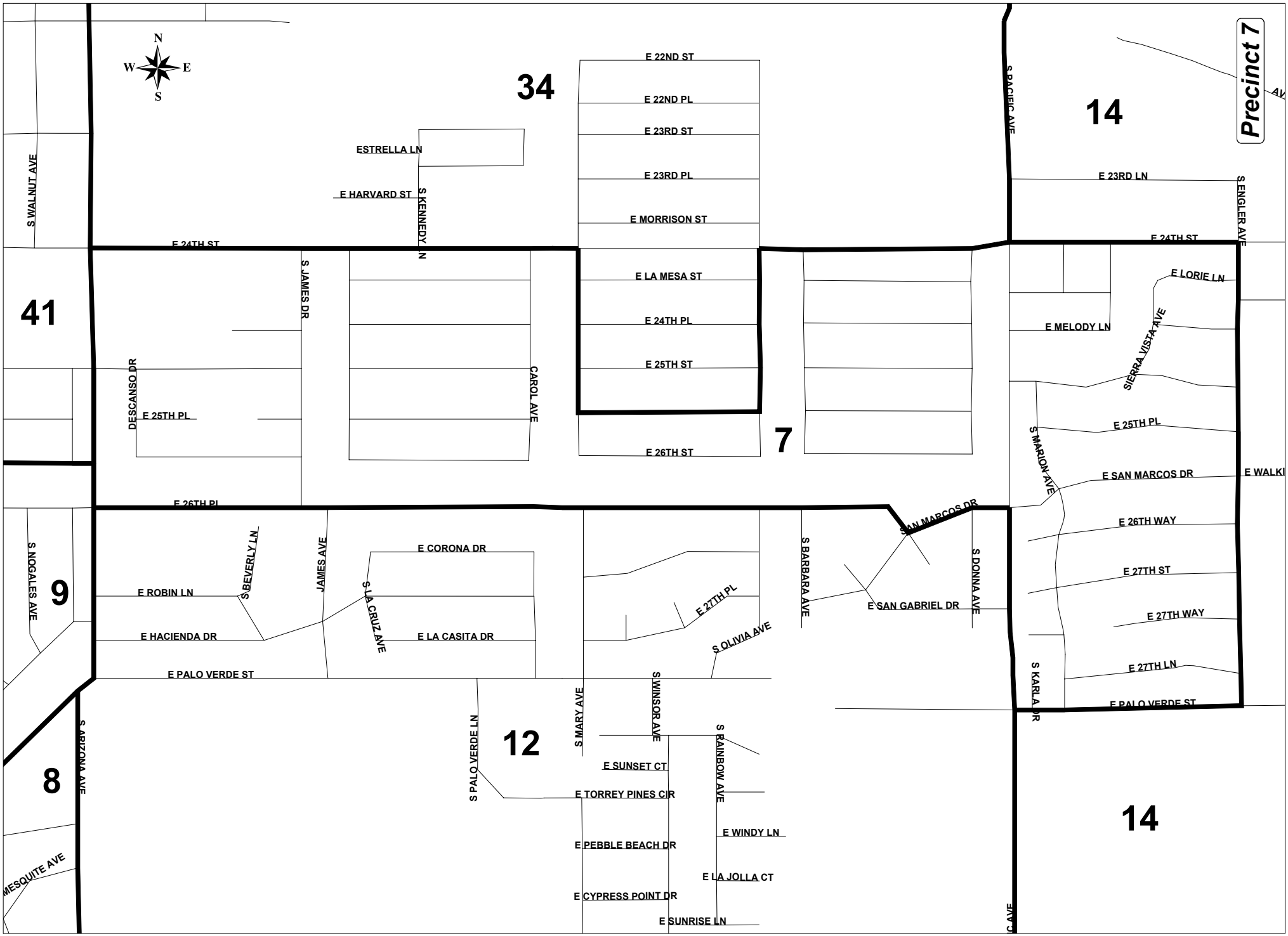
Precinct 7
N
W
E
S
34
14
41
7
9
12
8
14
E 22ND ST
E 22ND PL
E 23RD ST
E 23RD PL
E 23RD LN
E MORRISON ST
E 24TH ST
E 24TH PL
E LA MESA ST
E 25TH ST
E 25TH PL
E 26TH ST
E 26TH PL
E 26TH WAY
E 27TH ST
E 27TH WAY
E 27TH LN
E 27TH PL
E SAN MARCOS DR
E SAN GABRIEL DR
E CORONA DR
E ROBIN LN
E HACIENDA DR
E LA CASITA DR
E PALO VERDE ST
E MELODY LN
E LORIE LN
E SUNSET CT
E TORREY PINES CIR
E PEBBLE BEACH DR
E CYPRESS POINT DR
E SUNRISE LN
E WINDY LN
E LA JOLLA CT
ESTRELLA LN
E HARVARD ST
S WALNUT AVE
S KENNEDY LN
S JAMES DR
CAROL AVE
DESCANSO DR
S PACIFIC AVE
S ENGLER AVE
SIERRA VISTA AVE
S MARION AVE
S KARLA DR
S BARBARA AVE
S DONNA AVE
SAN MARCOS DR
S OLIVIA AVE
S BEVERLY LN
JAMES AVE
S LA CRUZ AVE
S NOGALES AVE
S ARIZONA AVE
S PALO VERDE LN
S MARY AVE
S WINSOR AVE
S RAINBOW AVE
MESQUITE AVE

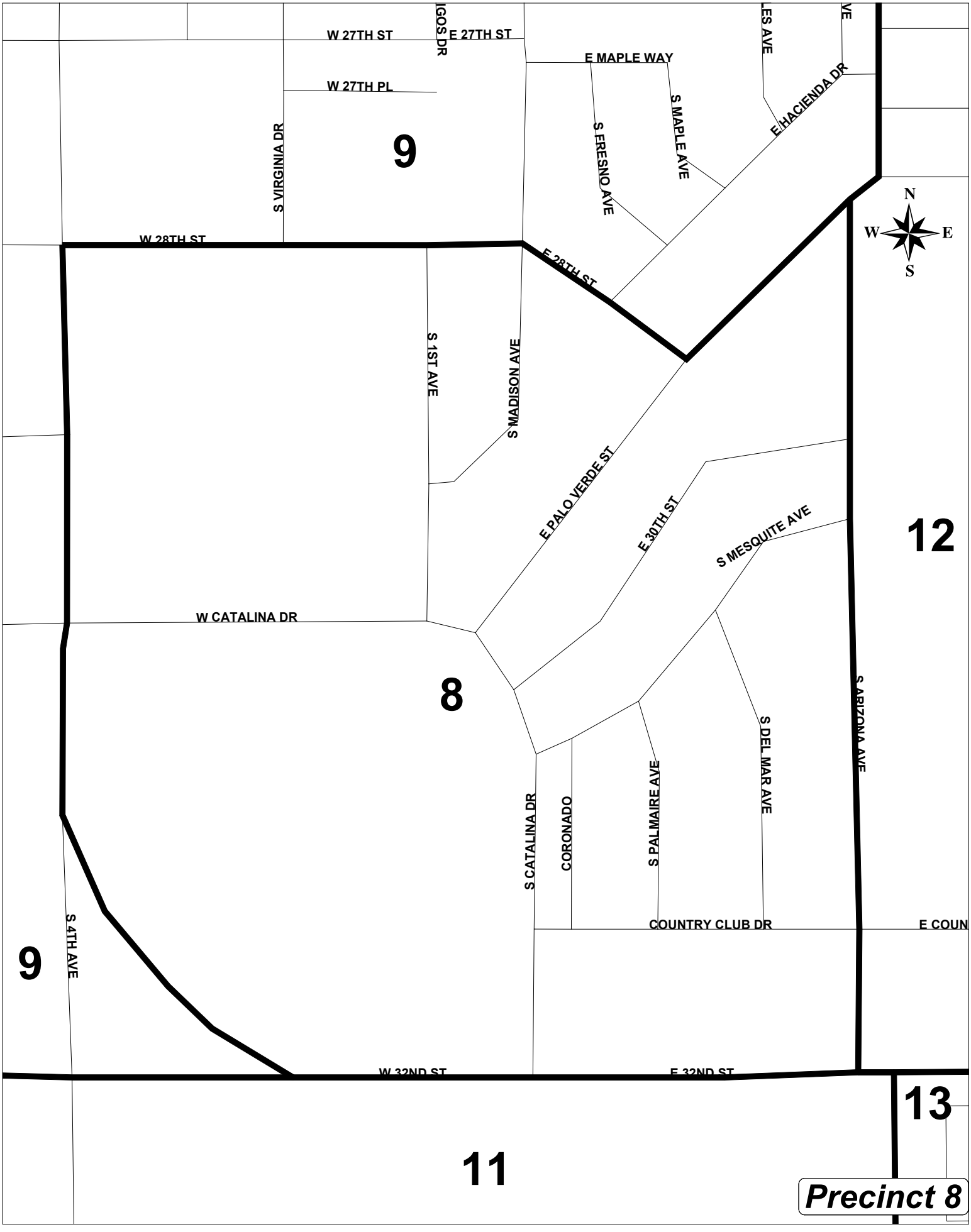
W 27TH ST
E 27TH ST
W 27TH PL
E MAPLE WAY
S VIRGINIA DR
S FRESNO AVE
S MAPLE AVE
E HACIENDA DR
9
N
W
E
S
W 28TH ST
E 28TH ST
S 1ST AVE
S MADISON AVE
E PALO VERDE ST
E 30TH ST
S MESQUITE AVE
12
W CATALINA DR
8
S ARIZONA AVE
S CATALINA DR
CORONADO
S PALMAIRE AVE
S DEL MAR AVE
COUNTRY CLUB DR
E COUN
9
S 4TH AVE
W 32ND ST
E 32ND ST
13
11
Precinct 8

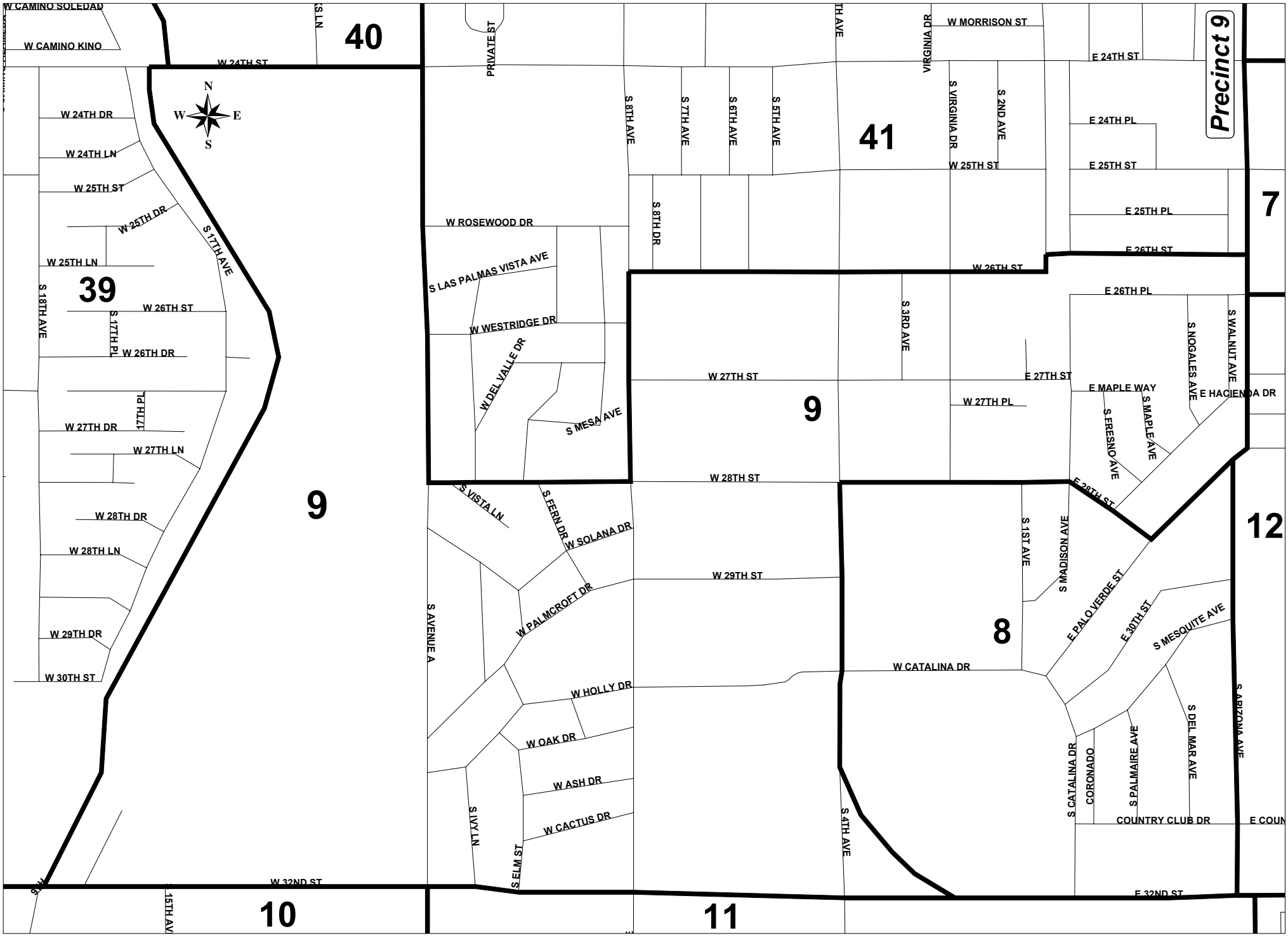
Precinct 9
40
41
39
9
8
10
11
12
7
W CAMINO SOLEDAD
W CAMINO KINO
W 24TH ST
PRIVATE ST
W MORRISON ST
E 24TH ST
VIRGINIA DR
S VIRGINIA DR
S 2ND AVE
E 24TH PL
E 25TH ST
E 25TH PL
E 26TH ST
W 26TH ST
E 26TH PL
W 24TH DR
W 24TH LN
W 25TH ST
W 25TH DR
W 25TH LN
S 17TH AVE
S 18TH AVE
W 26TH ST
S 17TH PL
W 26TH DR
S 17TH PL
W 27TH DR
W 27TH LN
W 28TH DR
W 28TH LN
W 29TH DR
W 30TH ST
S 8TH AVE
S 7TH AVE
S 6TH AVE
S 5TH AVE
S 8TH DR
W ROSEWOOD DR
S LAS PALMAS VISTA AVE
W WESTRIDGE DR
W DEL VALLE DR
S MESA AVE
S 3RD AVE
W 27TH ST
E 27TH ST
W 27TH PL
E MAPLE WAY
S NOGALES AVE
S WALNUT AVE
E HACIENDA DR
S FRESNO AVE
S MAPLE AVE
W 28TH ST
E 28TH ST
S VISTA LN
S FERN DR
W SOLANA DR
W 29TH ST
W PALMCROFT DR
S AVENUE A
S 1ST AVE
S MADISON AVE
E PALO VERDE ST
E 30TH ST
S MESQUITE AVE
W CATALINA DR
W HOLLY DR
W OAK DR
W ASH DR
W CACTUS DR
S IVY LN
S ELM ST
S 4TH AVE
S CATALINA DR
CORONADO
S PALMAIRE AVE
S DEL MAR AVE
S ARIZONA AVE
COUNTRY CLUB DR
E COUN
W 32ND ST
E 32ND ST
15TH AVE
N
W
E
S

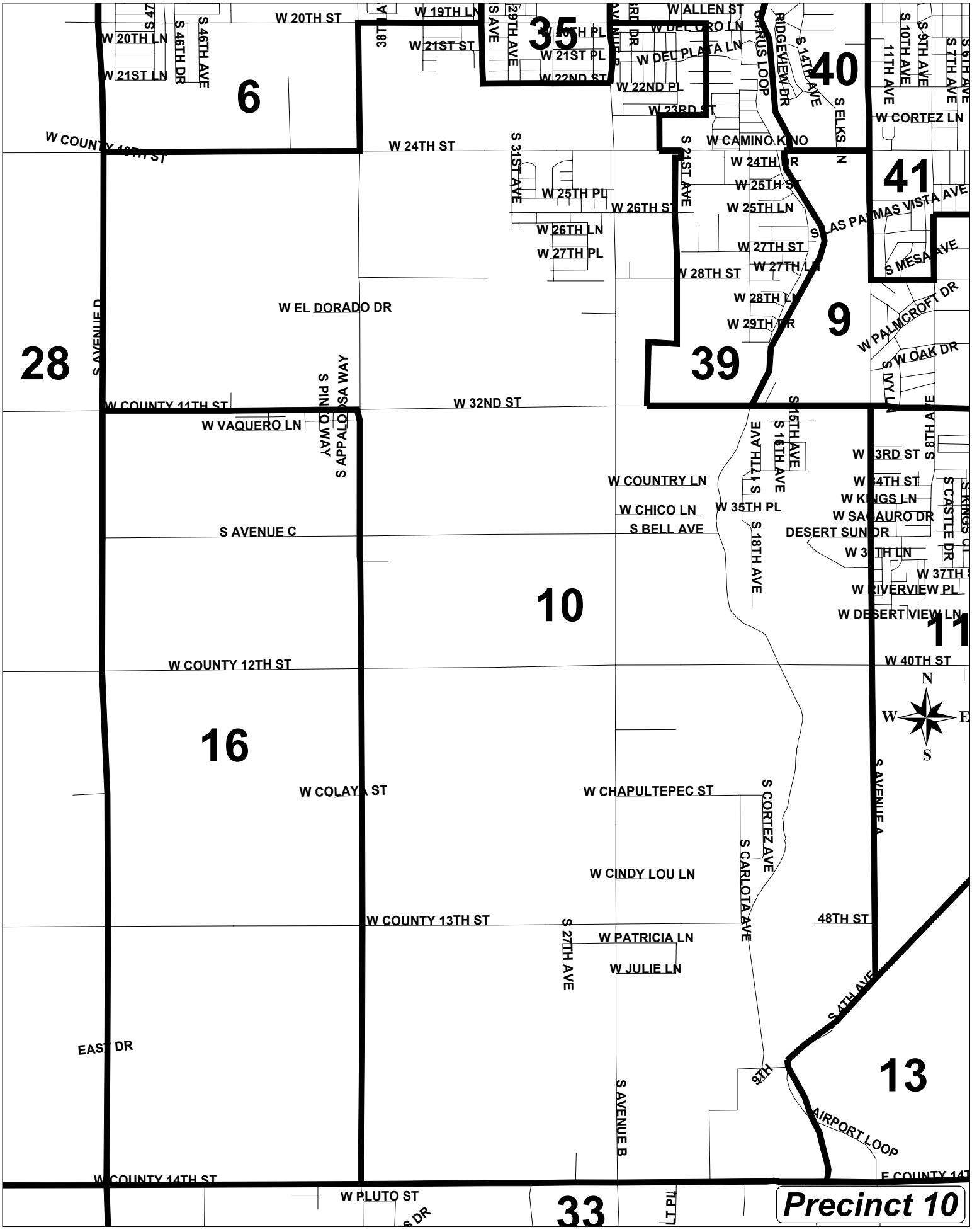
W 20TH ST
W 20TH LN
W 21ST LN
S 46TH DR
S 46TH AVE
6
W 19TH LN
W 21ST ST
S 29TH AVE
35
W 21ST PL
W 22ND ST
W 22ND PL
W ALLEN ST
W DEL ORO LN
W DEL PLATA LN
CYRUS LOOP
RIDGEVIEW DR
S 14TH AVE
40
W 23RD ST
S 10TH AVE
S 9TH AVE
11TH AVE
S 7TH AVE
W CORTEZ LN
W COUNTY 10TH ST
W 24TH ST
S 31ST AVE
S 21ST AVE
W CAMINO KINO
S ELKS N
W 24TH DR
41
W 25TH ST
W 25TH PL
W 26TH ST
W 25TH LN
S LAS PALMAS VISTA AVE
W 26TH LN
W 27TH PL
W 27TH ST
S MESA AVE
W 28TH ST
W 27TH LN
W 28TH LN
W EL DORADO DR
W PALMCROFT DR
W 29TH DR
9
28
39
S AVENUE D
S W OAK DR
S IVY LN
S 8TH AVE
W COUNTY 11TH ST
W 32ND ST
S PINTO WAY
S APPALOOSA WAY
W VAQUERO LN
S 15TH AVE
S 16TH AVE
S 17TH AVE
W 33RD ST
W 34TH ST
W KINGS LN
W SAGUARO DR
S CASTLE DR
W COUNTRY LN
W CHICO LN
W 35TH PL
S BELL AVE
S 18TH AVE
DESERT SUN DR
S AVENUE C
W 37TH LN
W RIVERVIEW PL
W DESERT VIEW LN
10
11
W 40TH ST
W COUNTY 12TH ST
N
W
E
S
16
W COLAYA ST
W CHAPULTEPEC ST
S CORTEZ AVE
S AVENUE A
W CINDY LOU LN
S CARLOTA AVE
W COUNTY 13TH ST
48TH ST
S 27TH AVE
W PATRICIA LN
W JULIE LN
S 4TH AVE
EAST DR
9TH
13
S AVENUE B
AIRPORT LOOP
W COUNTY 14TH ST
E COUNTY 14T
W PLUTO ST
33
Precinct 10

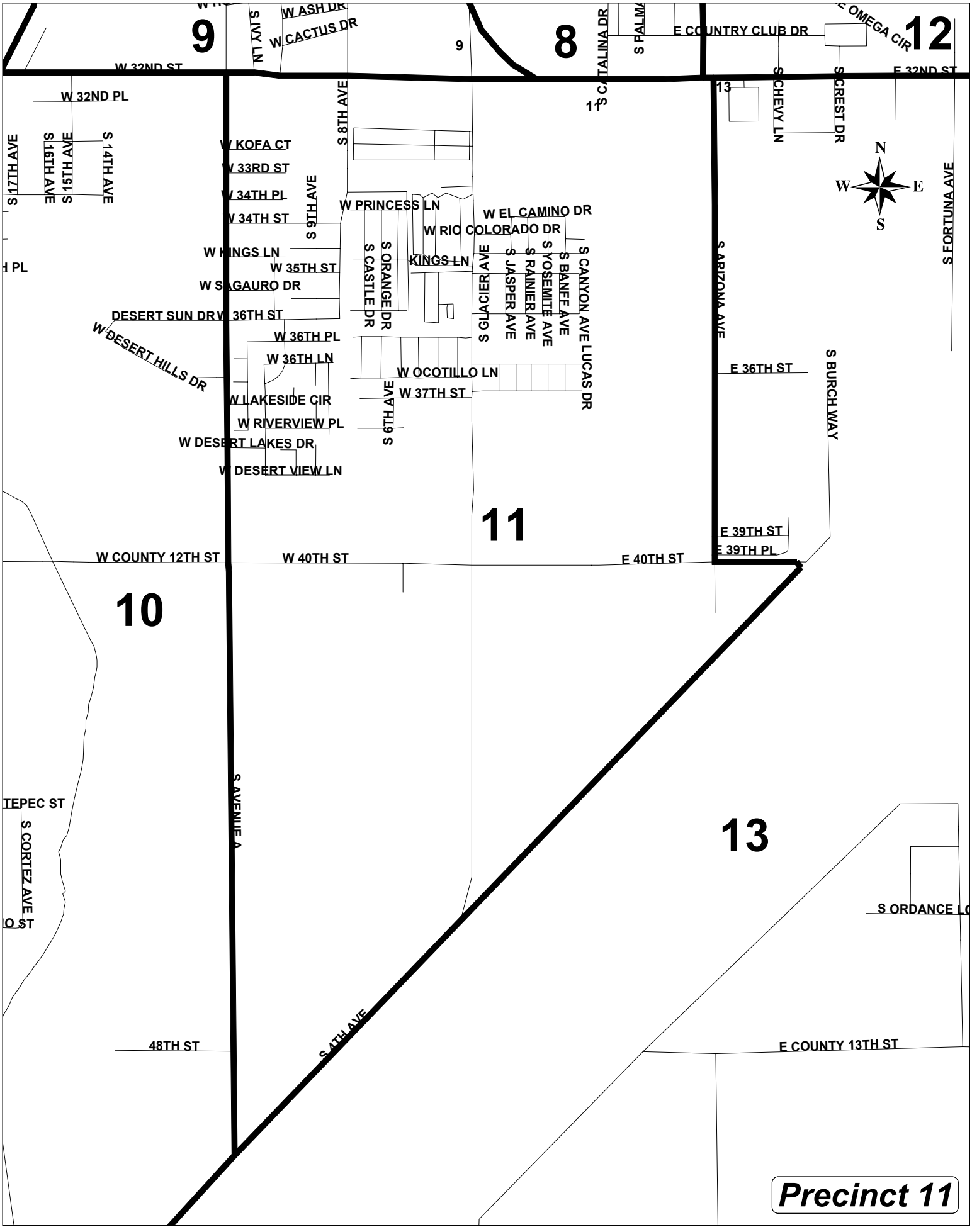
9
8
12
10
11
13
W 32ND ST
E 32ND ST
W 32ND PL
W ASH DR
W CACTUS DR
S JAY LN
S 8TH AVE
S CATALINA DR
S PALMA
E COUNTRY CLUB DR
E OMEGA CIR
S CHEVY LN
S CREST DR
S 17TH AVE
S 16TH AVE
S 15TH AVE
S 14TH AVE
W KOFA CT
W 33RD ST
W 34TH PL
W 34TH ST
S 9TH AVE
W PRINCESS LN
W EL CAMINO DR
W RIO COLORADO DR
W KINGS LN
W 35TH ST
W SAGUARO DR
KINGS LN
S CASTLE DR
S ORANGE DR
S GLACIER AVE
S JASPER AVE
S RAINIER AVE
S YOSEMITE AVE
S BANFF AVE
S CANYON AVE LUCAS DR
S ARIZONA AVE
S FORTUNA AVE
DESERT SUN DR
W 36TH ST
W DESERT HILLS DR
W 36TH PL
W 36TH LN
W OCOTILLO LN
E 36TH ST
S BURCH WAY
W 37TH ST
S 6TH AVE
W LAKESIDE CIR
W RIVERVIEW PL
W DESERT LAKES DR
W DESERT VIEW LN
E 39TH ST
E 39TH PL
W COUNTY 12TH ST
W 40TH ST
E 40TH ST
S AVENUE A
TEPEC ST
S CORTEZ AVE
S ORDANCE LO
48TH ST
S 4TH AVE
E COUNTY 13TH ST
N
W
E
S
Precinct 11

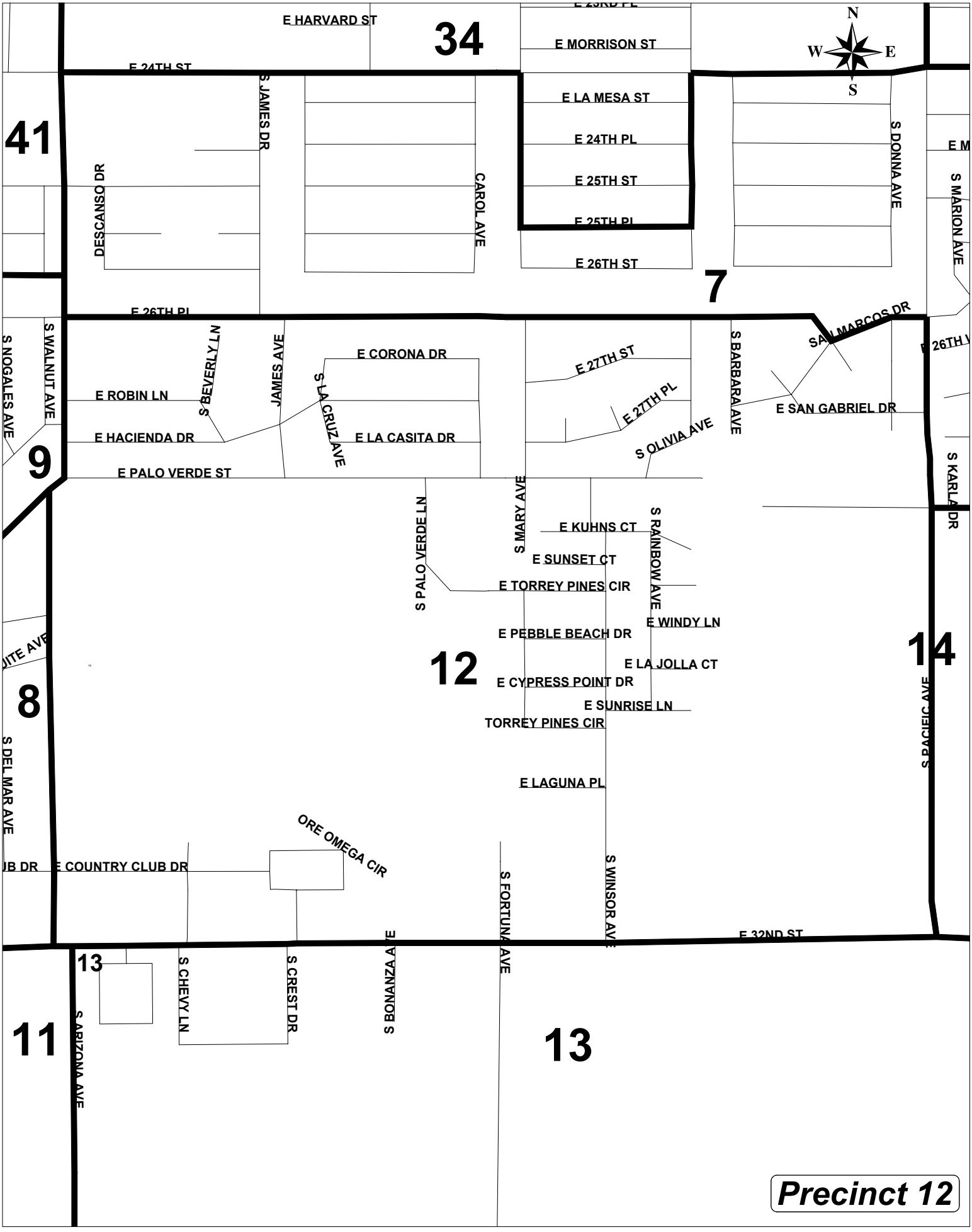
E HARVARD ST
34
E MORRISON ST
N
W
E
S
E 24TH ST
41
S JAMES DR
E LA MESA ST
E 24TH PL
E 25TH ST
E 25TH PL
E 26TH ST
DESCANSO DR
CAROL AVE
S DONNA AVE
S MARION AVE
7
E 26TH PL
S NOGALES AVE
S WALNUT AVE
S BEVERLY LN
JAMES AVE
E CORONA DR
S LA CRUZ AVE
E ROBIN LN
E HACIENDA DR
E LA CASITA DR
E 27TH ST
E 27TH PL
S BARBARA AVE
SAN MARCOS DR
E SAN GABRIEL DR
S OLIVIA AVE
9
E PALO VERDE ST
S KARLA DR
S PALO VERDE LN
S MARY AVE
E KUHNS CT
S RAINBOW AVE
E SUNSET CT
E TORREY PINES CIR
E WINDY LN
E PEBBLE BEACH DR
12
14
E LA JOLLA CT
E CYPRESS POINT DR
E SUNRISE LN
TORREY PINES CIR
8
S PACIFIC AVE
S DEL MAR AVE
E LAGUNA PL
ORE OMEGA CIR
E COUNTRY CLUB DR
S WINSOR AVE
S FORTUNA AVE
E 32ND ST
13
S CHEVY LN
S CREST DR
S BONANZA AVE
11
S ARIZONA AVE
13
Precinct 12

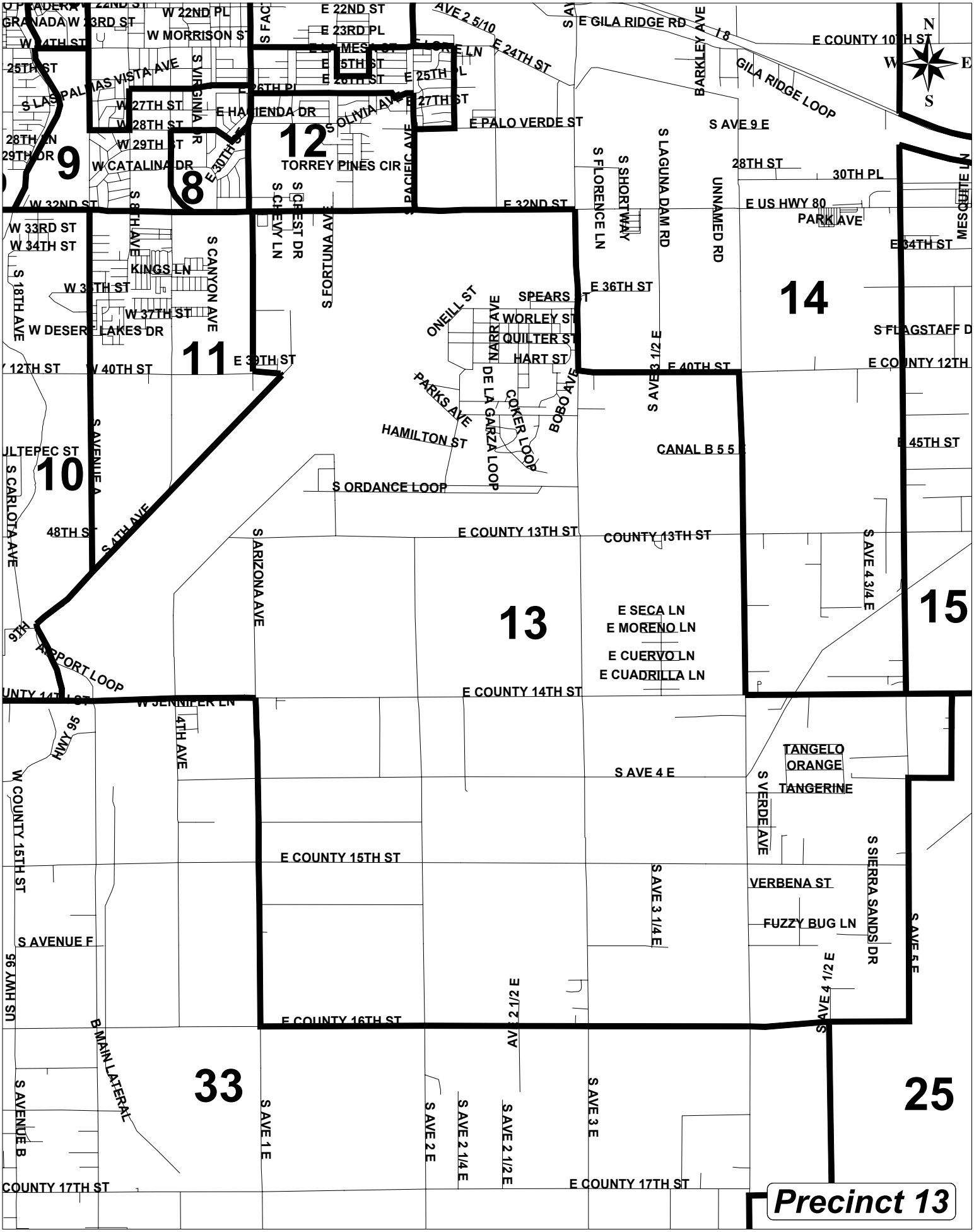
N
W
E
S
9
8
12
11
10
14
15
13
33
25
E 22ND ST
W 22ND PL
W MORRISON ST
E 23RD PL
E 25TH ST
E 26TH ST
E 25TH PL
E 27TH ST
W 27TH ST
W 28TH ST
W 29TH ST
E HACIENDA DR
W CATALINA DR
TORREY PINES CIR
E PALO VERDE ST
E GILA RIDGE RD
GILA RIDGE LOOP
E COUNTY 10TH ST
S AVE 9 E
28TH ST
30TH PL
E US HWY 80
PARK AVE
E 32ND ST
W 32ND ST
W 33RD ST
W 34TH ST
E 34TH ST
KINGS LN
W 36TH ST
W 37TH ST
W DESERT LAKES DR
E 36TH ST
SPEARS ST
WORLEY ST
QUILTER ST
HART ST
E 39TH ST
W 40TH ST
E 40TH ST
E COUNTY 12TH
S FLAGSTAFF D
ONEILL ST
PARKS AVE
HAMILTON ST
DE LA GARZA LOOP
COKER LOOP
BOBO AVE
CANAL B 5 5
E 45TH ST
S ORDANCE LOOP
E COUNTY 13TH ST
COUNTY 13TH ST
48TH ST
E SECA LN
E MORENO LN
E CUERVO LN
E CUADRILLA LN
AIRPORT LOOP
E COUNTY 14TH ST
W JENNIFER LN
TANGELO
ORANGE
TANGERINE
S AVE 4 E
E COUNTY 15TH ST
VERBENA ST
FUZZY BUG LN
S SIERRA SANDS DR
S AVE 5 E
S AVENUE F
E COUNTY 16TH ST
B MAIN LATERAL
S AVENUE B
COUNTY 17TH ST
E COUNTY 17TH ST
S AVE 1 E
S AVE 2 E
S AVE 2 1/4 E
S AVE 2 1/2 E
S AVE 3 E
S AVE 3 1/4 E
S AVE 4 1/2 E
S AVE 1 1/2 E
S AVE 4 3/4 E
S 8TH AVE
S CANYON AVE
S FORTUNA AVE
S CHEVY LN
S CHEST DR
S PACIFIC AVE
S OLIVIA AVE
S VIRGINIA DR
S LAS PALMAS VISTA AVE
E 30TH ST
S FLORENCE LN
S SHORTWAY
S LAGUNA DAM RD
UNNAMED RD
S 18TH AVE
S AVENUE A
S 4TH AVE
S CARLOTA AVE
S ARIZONA AVE
4TH AVE
W COUNTY 15TH ST
US HWY 95
S VERDE AVE
BARKLEY AVE
AVE 2 5/10
E 24TH ST
E FLORE LN
S AVE 1 1/2 E
S AVE 2 1/2 E
S AVE 3 1/4 E
S AVE 4 1/2 E
S AVE 2 1/4 E
S AVE 3 E
S AVE 4 3/4 E
Precinct 13

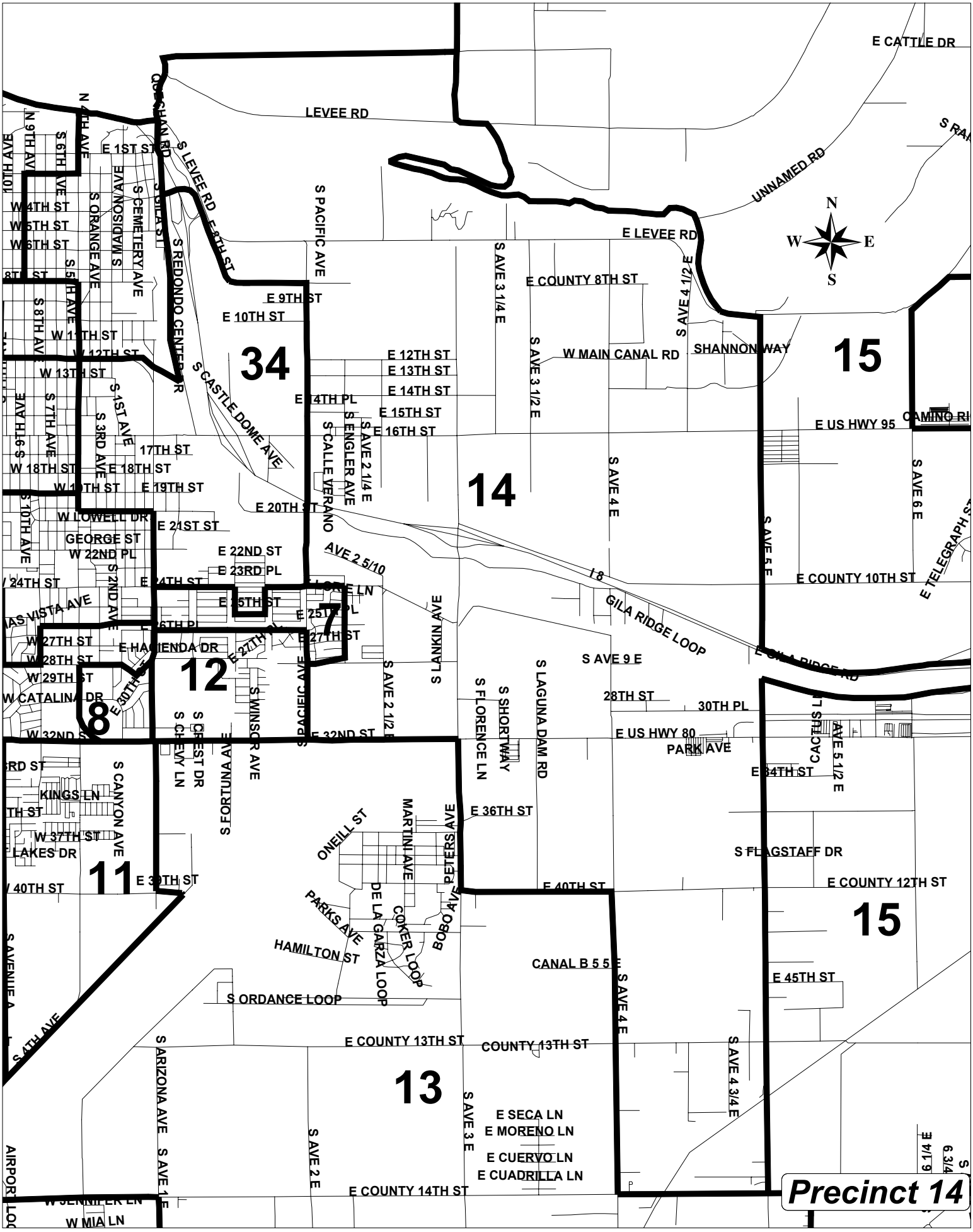

E CATTLE DR
LEVEE RD
UNNAMED RD
E LEVEE RD
S LEVEE RD
E 1ST ST
S PACIFIC AVE
S REDONDO CENTER DR
S CASTLE DOME AVE
E 9TH ST
E 10TH ST
E 12TH ST
E 13TH ST
E 14TH ST
E 14TH PL
E 15TH ST
E 16TH ST
E COUNTY 8TH ST
W MAIN CANAL RD
SHANNON WAY
E US HWY 95
CAMINO RI
S AVE 3 1/4 E
S AVE 3 1/2 E
S AVE 4 1/2 E
S AVE 4 E
S AVE 5 E
S AVE 6 E
E TELEGRAPH ST
E COUNTY 10TH ST
34
15
14
7
12
8
11
13
S CALLE VERANO
S ENGLER AVE
S AVE 2 1/4 E
AVE 2 5/10
I 8
GILA RIDGE LOOP
E GILA RIDGE RD
S AVE 9 E
S LANKIN AVE
S LAGUNA DAM RD
S SHORTWAY
S FLORENCE LN
28TH ST
30TH PL
E US HWY 80
PARK AVE
E 34TH ST
CACTUS LN
AVE 5 1/2 E
S FLAGSTAFF DR
E COUNTY 12TH ST
E 45TH ST
S AVE 4 3/4 E
S AVE 2 1/2 E
S PACIFIC AVE
S WINSOR AVE
S FORTUNA AVE
S CHEVY LN
S CREST DR
S CANYON AVE
KINGS LN
W 37TH ST
LAKES DR
W 40TH ST
E 39TH ST
E 32ND ST
E 36TH ST
ONEILL ST
MARTINI AVE
PETERS AVE
BOBO AVE
COKER LOOP
DE LA GARZA LOOP
PARKS AVE
HAMILTON ST
S ORDANCE LOOP
CANAL B 5 5 E
E 40TH ST
S AVE 4 E
E COUNTY 13TH ST
COUNTY 13TH ST
S ARIZONA AVE
S AVE 1 E
S AVE 2 E
S AVE 3 E
E SECA LN
E MORENO LN
E CUERVO LN
E CUADRILLA LN
E COUNTY 14TH ST
W MIA LN
W 27TH ST
W 28TH ST
W 29TH ST
W CATALINA DR
W 32ND ST
W 24TH ST
E 24TH ST
E 25TH ST
E 25TH PL
E 27TH ST
E HACIENDA DR
E 20TH ST
E 21ST ST
E 22ND ST
E 23RD PL
W LOWELL DR
GEORGE ST
W 22ND PL
W 18TH ST
E 18TH ST
W 19TH ST
E 19TH ST
17TH ST
W 13TH ST
W 12TH ST
W 11TH ST
W 4TH ST
W 5TH ST
W 6TH ST
S 1ST AVE
S 3RD AVE
S 7TH AVE
S 9TH AVE
S 10TH AVE
S 8TH AVE
S 5TH AVE
S ORANGE AVE
S MADISON AVE
S CEMETERY AVE
S GILA ST
S 6TH AVE
N 9TH AVE
10TH AVE
N 4TH AVE
S 4TH AVE
AIRPORT LOO
N
S
E
W

Precinct 14

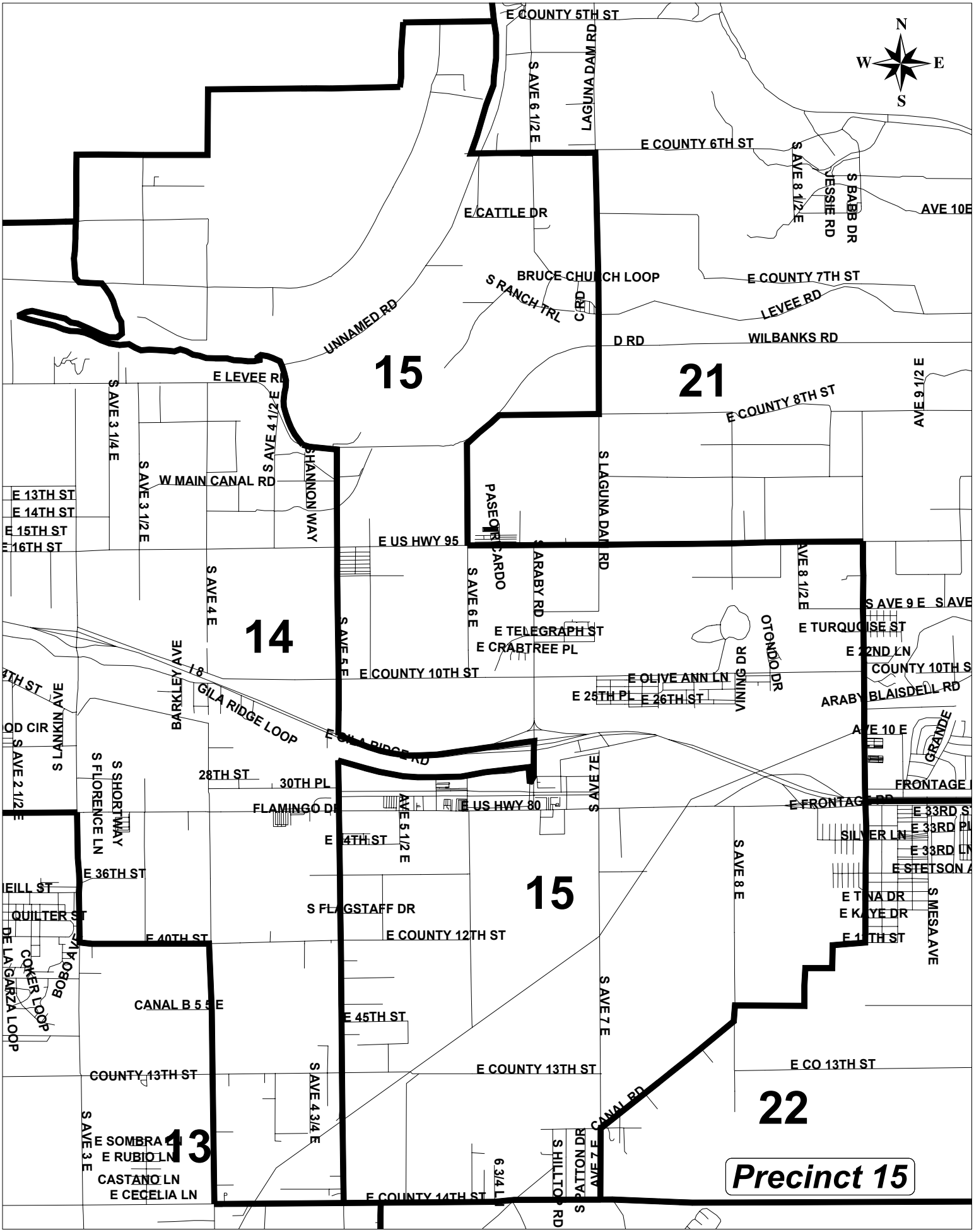
E COUNTY 5TH ST
S AVE 6 1/2 E
LAGUNA DAM RD
E COUNTY 6TH ST
S AVE 8 1/2 E
JESSIE RD
S BABB DR
AVE 10E
E CATTLE DR
BRUCE CHURCH LOOP
E COUNTY 7TH ST
S RANCH TRL
C RD
LEVEE RD
UNNAMED RD
D RD
WILBANKS RD
15
21
E LEVEE RD
S AVE 3 1/4 E
S AVE 4 1/2 E
AVE 9 1/2 E
E COUNTY 8TH ST
S SHANNON WAY
S AVE 3 1/2 E
W MAIN CANAL RD
E 13TH ST
E 14TH ST
E 15TH ST
E 16TH ST
PASEO CARDO
S LAGUNA DAM RD
E US HWY 95
S ARABY RD
S AVE 4 E
S AVE 6 E
S AVE 8 1/2 E
S AVE 9 E
S AVE
14
S AVE 5 E
E TELEGRAPH ST
E CRABTREE PL
E TURQUOISE ST
E 22ND LN
COUNTY 10TH S
OTONDO DR
E COUNTY 10TH ST
E OLIVE ANN LN
VINING DR
E 25TH PL
E 26TH ST
ARABY BLAISDELL RD
BARKLEY AVE
I 8
GILA RIDGE LOOP
E GILA RIDGE RD
AVE 10 E
GRANDE
S SLANKIN AVE
S AVE 2 1/2 E
28TH ST
30TH PL
S FLORENCE LN
S SHORTWAY
FLAMINGO DR
E US HWY 80
S AVE 7 E
FRONTAGE
E FRONTAGE RD
E 33RD ST
E 33RD PL
SILVER LN
E 33RD LN
E STETSON A
AVE 5 1/2 E
E 34TH ST
E 36TH ST
S AVE 8 E
15
S MESA AVE
E TINA DR
E KAYE DR
E 1TH ST
S FLAGSTAFF DR
QUILTER ST
E 40TH ST
E COUNTY 12TH ST
COKER LOOP
DE LA GARZA LOOP
CANAL B 5 5 E
E 45TH ST
S AVE 7 E
E CO 13TH ST
COUNTY 13TH ST
E COUNTY 13TH ST
S AVE 4 3/4 E
22
CANAL RD
S AVE 3 E
13
E SOMBRA CT
E RUBIO LN
CASTANO LN
E CECELIA LN
S HILLTOP RD
E COUNTY 14TH ST
Precinct 15

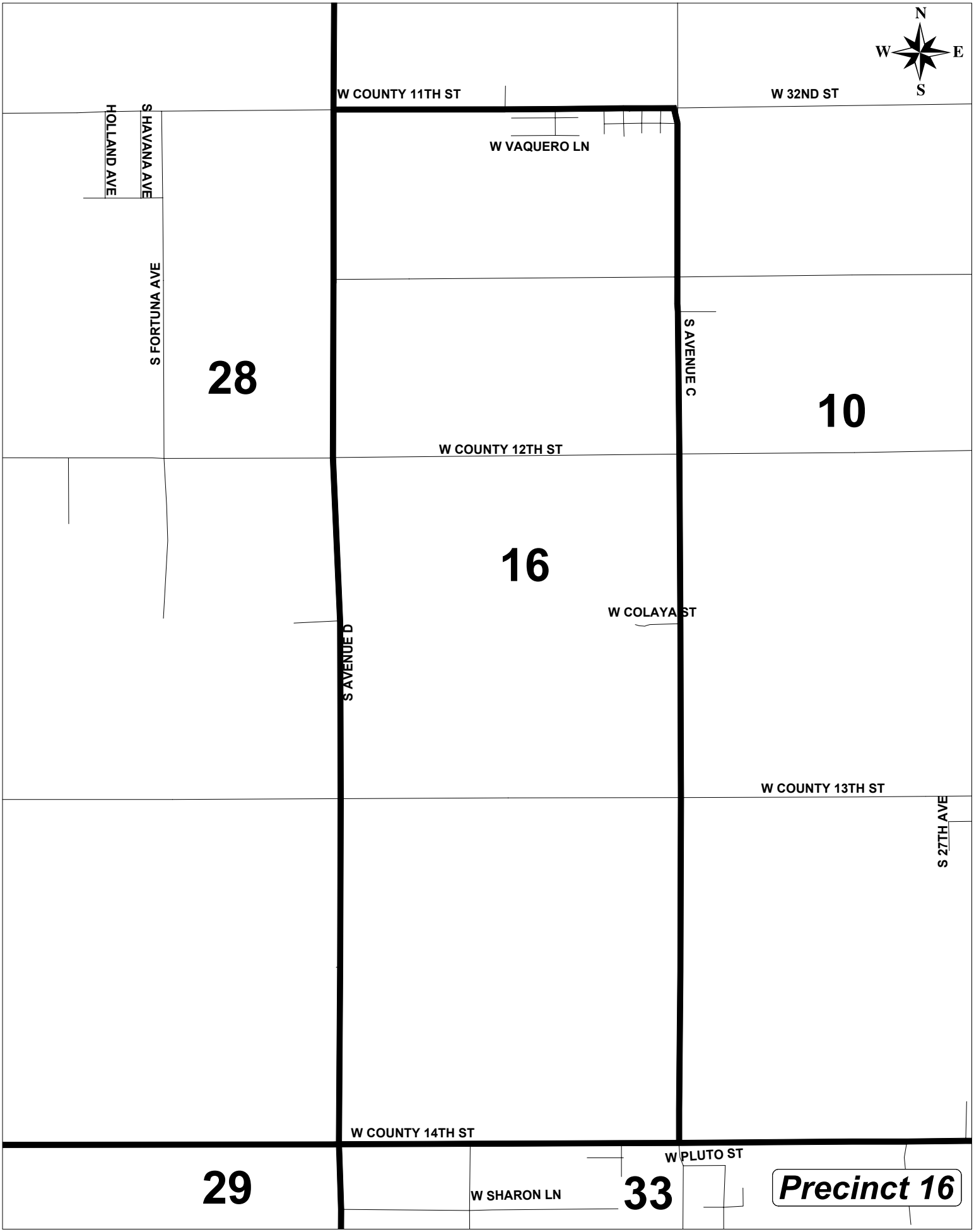
N
W
E
S
W COUNTY 11TH ST
W 32ND ST
W VAQUERO LN
HOLLAND AVE
S HAVANA AVE
S FORTUNA AVE
28
S AVENUE C
10
W COUNTY 12TH ST
16
W COLAYA ST
S AVENUE D
W COUNTY 13TH ST
S 27TH AVE
W COUNTY 14TH ST
W PLUTO ST
29
W SHARON LN
33
Precinct 16

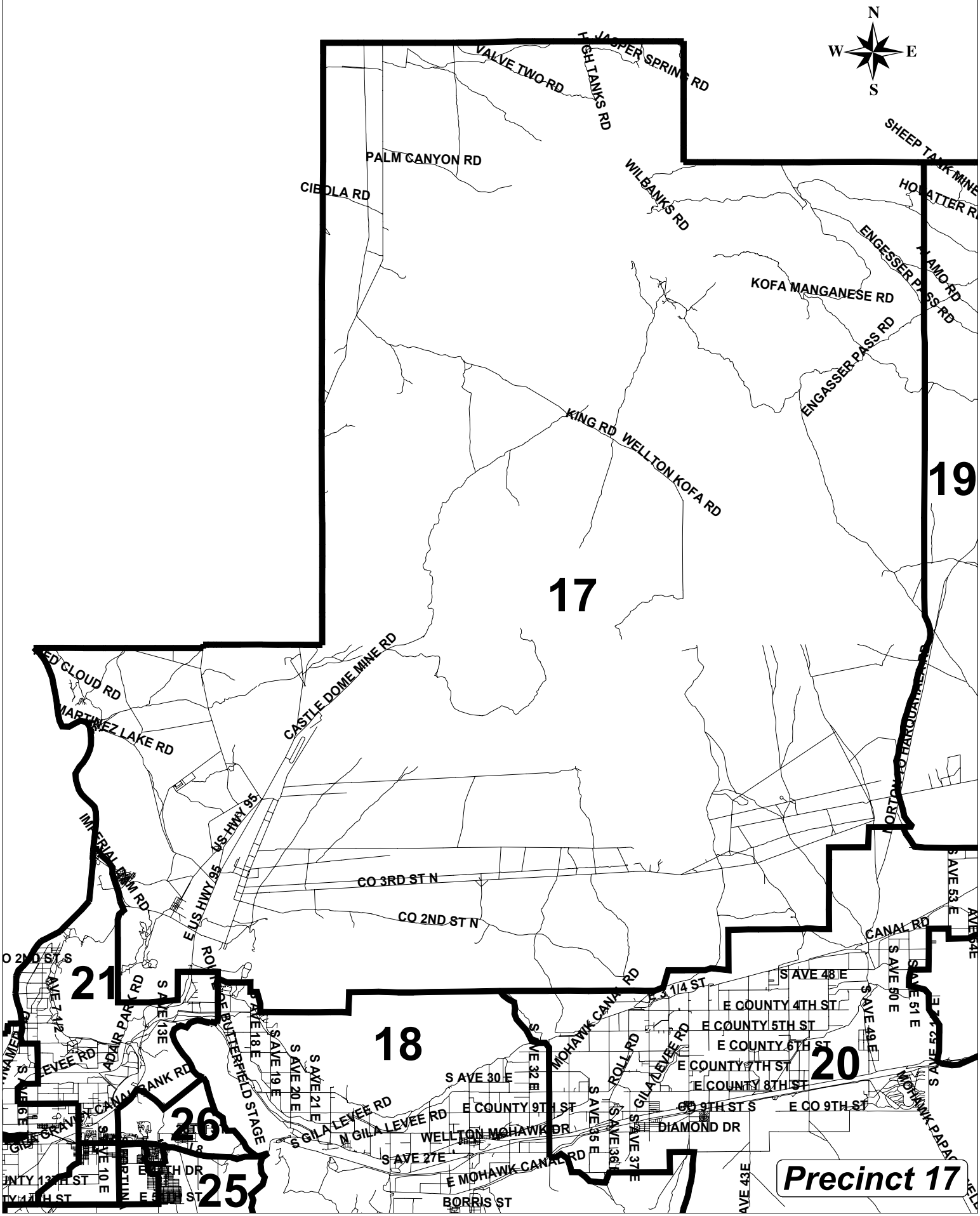
N
W
E
S
VALVE TWO RD
HIGH TANKS RD
PALM CANYON RD
CIBOLA RD
WILBANKS RD
ENGESSER PASS RD
KOFA MANGANESE RD
KING RD
WELLTON KOFA RD
19
17
CASTLE DOME MINE RD
MARTINEZ LAKE RD
US HWY 95
CO 3RD ST N
CO 2ND ST N
CANAL RD
MOHAWK CANAL RD
ROLL RD
GILA LEVEE RD
N GILA LEVEE RD
WELLTON MOHAWK DR
DIAMOND DR
E MOHAWK CANAL RD
BORRIS ST
E COUNTY 4TH ST
E COUNTY 5TH ST
E COUNTY 6TH ST
E COUNTY 7TH ST
E COUNTY 8TH ST
E CO 9TH ST
21
18
20
26
25
Precinct 17

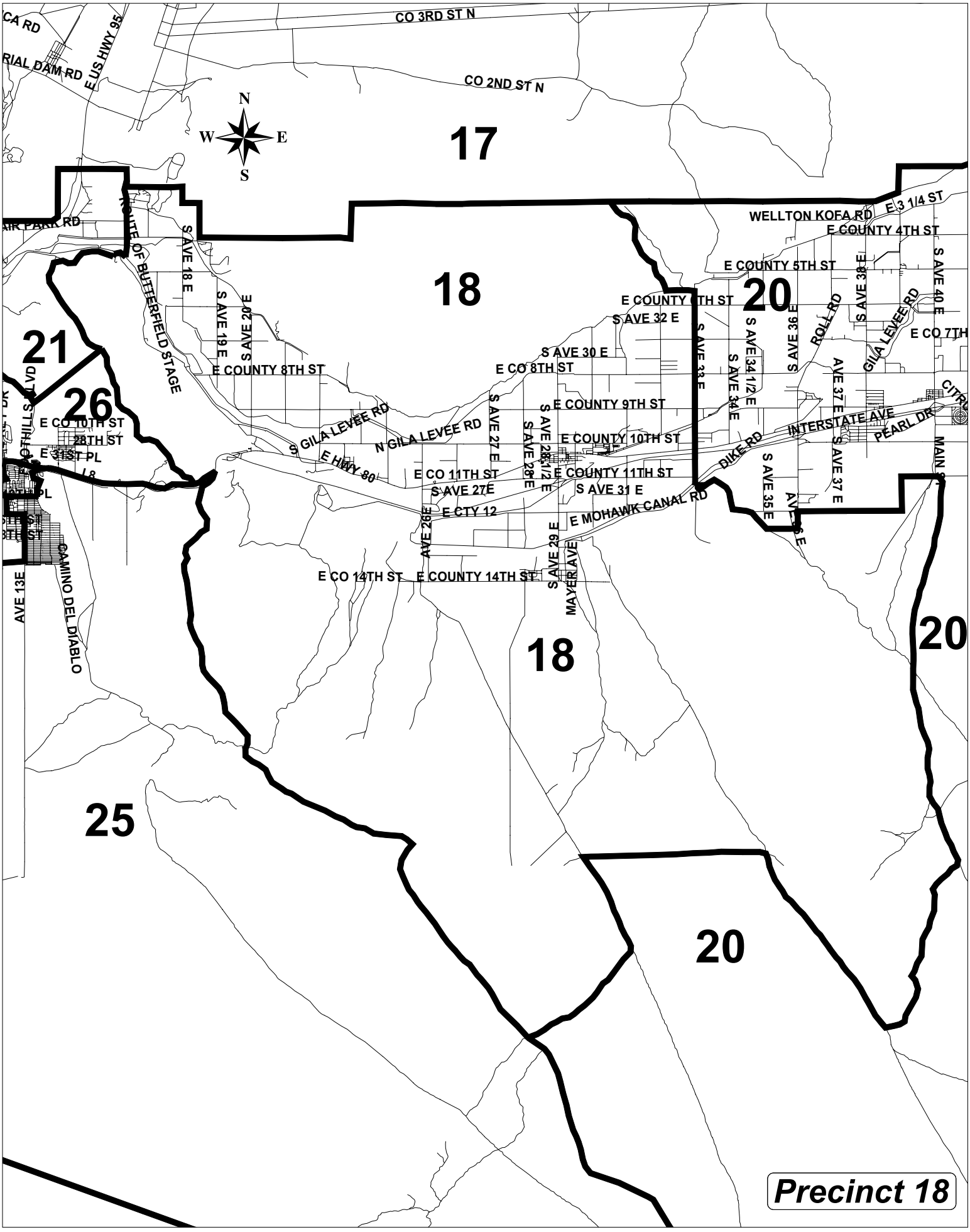
CO 3RD ST N
CO 2ND ST N
E US HWY 95
RIAL DAM RD
N
W
E
S
17
18
20
21
26
25
WELLTON KOFA RD
E 3 1/4 ST
E COUNTY 4TH ST
E COUNTY 5TH ST
E COUNTY 6TH ST
E CO 7TH
E CO 8TH ST
E COUNTY 8TH ST
E COUNTY 9TH ST
E COUNTY 10TH ST
E CO 10TH ST
E COUNTY 11TH ST
E CO 11TH ST
E CO 14TH ST
E COUNTY 14TH ST
E MOHAWK CANAL RD
E CTY 12
E HWY 80
S GILA LEVEE RD
N GILA LEVEE RD
GILA LEVEE RD
INTERSTATE AVE
PEARL DR
DIKE RD
ROLL RD
MAYER AVE
CAMINO DEL DIABLO
ROUTE OF BUTTERFIELD STAGE
S AVE 18 E
S AVE 19 E
S AVE 20 E
S AVE 27 E
S AVE 28 E
S AVE 28 1/2 E
S AVE 29 E
S AVE 30 E
S AVE 31 E
S AVE 32 E
S AVE 33 E
S AVE 34 E
S AVE 34 1/2 E
S AVE 35 E
S AVE 36 E
S AVE 37 E
S AVE 38 E
S AVE 40 E
AVE 26E
AVE 13E
28TH ST
E 31ST PL
Precinct 18

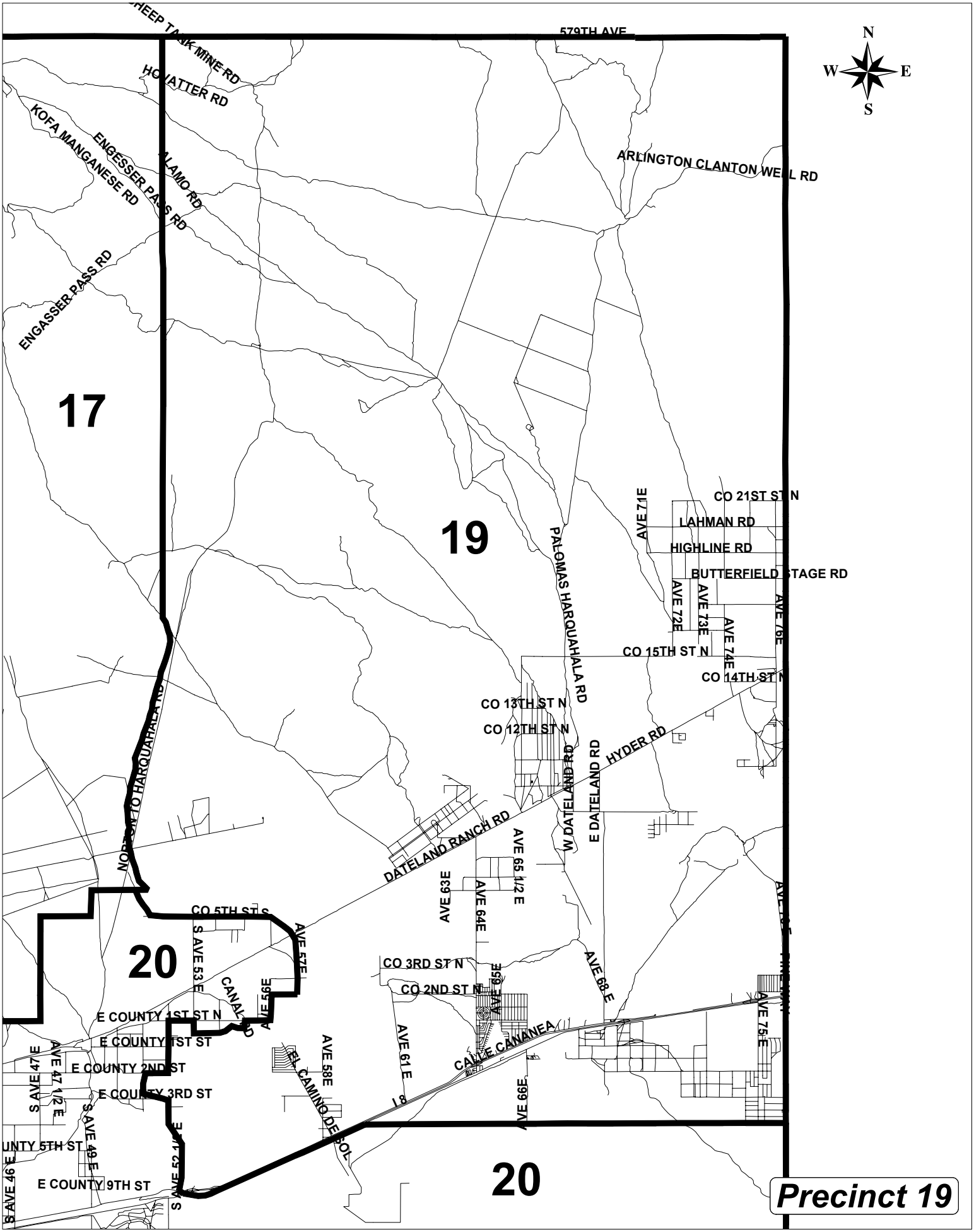
579TH AVE
SHEEP TANK MINE RD
HOWATTER RD
KOFA MANGANESE RD
ENGESSER PASS RD
ALAMO RD
ENGASSER PASS RD
ARLINGTON CLANTON WELL RD
17
19
20
20
PALOMAS HARQUAHALA RD
AVE 71E
CO 21ST ST N
LAHMAN RD
HIGHLINE RD
BUTTERFIELD STAGE RD
AVE 72E
AVE 73E
AVE 74E
AVE 76E
CO 15TH ST N
CO 14TH ST N
CO 13TH ST N
CO 12TH ST N
HYDER RD
E DATELAND RD
W DATELAND RD
DATELAND RANCH RD
AVE 65 1/2 E
AVE 63E
AVE 64E
CO 5TH ST S
S AVE 53 E
AVE 57E
CO 3RD ST N
CO 2ND ST N
AVE 68 E
AVE 75 E
E COUNTY 1ST ST N
E COUNTY 1ST ST
E COUNTY 2ND ST
E COUNTY 3RD ST
CANAL RD
AVE 56E
AVE 58E
AVE 61 E
CALLE CANANEA
EL CAMINO DEL SOL
AVE 66E
S AVE 47 E
AVE 47 1/2 E
S AVE 49 E
S AVE 46 E
E COUNTY 9TH ST
N
E
S
W
Precinct 19

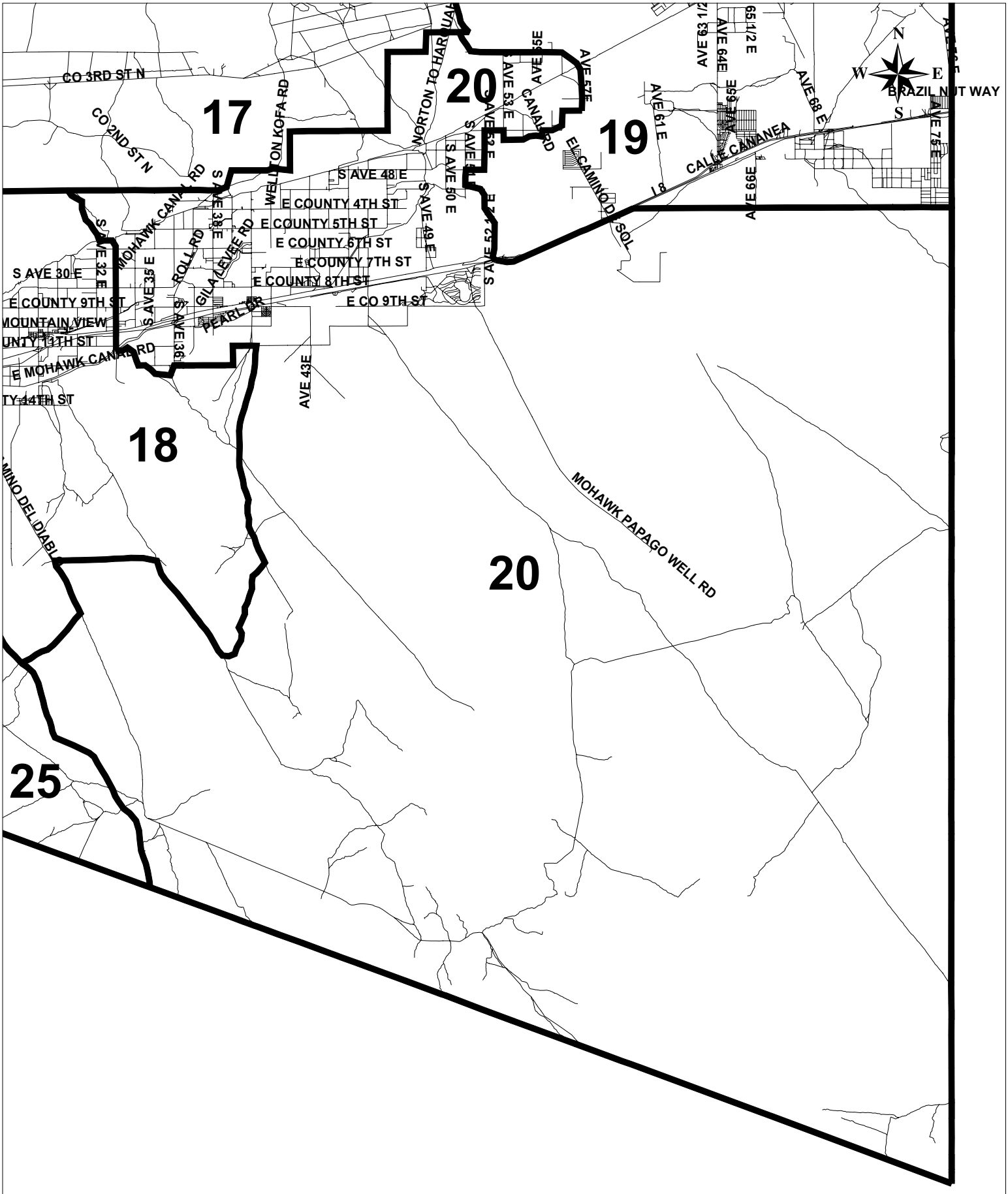

17
18
19
20
20
25
CO 3RD ST N
CO 2ND ST N
WELLTON KOFA RD
NORTON TO HARQUAH
S AVE 48 E
E COUNTY 4TH ST
E COUNTY 5TH ST
E COUNTY 6TH ST
E COUNTY 7TH ST
E COUNTY 8TH ST
E CO 9TH ST
S AVE 30 E
E COUNTY 9TH ST
MOUNTAIN VIEW
E MOHAWK CANAL RD
MOHAWK CANAL RD
ROLL RD
GILA LEVEE RD
PEARL DR
S AVE 32 E
S AVE 35 E
S AVE 36
S AVE 38 E
S AVE 49 E
S AVE 50 E
S AVE 52 E
S AVE 53 E
AVE 55E
AVE 57E
CANAL RD
EL CAMINO DE SOL
AVE 61 E
AVE 63 1/2
AVE 64E
AVE 65E
AVE 66E
AVE 68 E
AVE 75 E
CALLE CANANEA
I 8
BRAZIL NUT WAY
AVE 43E
MOHAWK PAPAGO WELL RD
N
S
E
W

Precinct 20

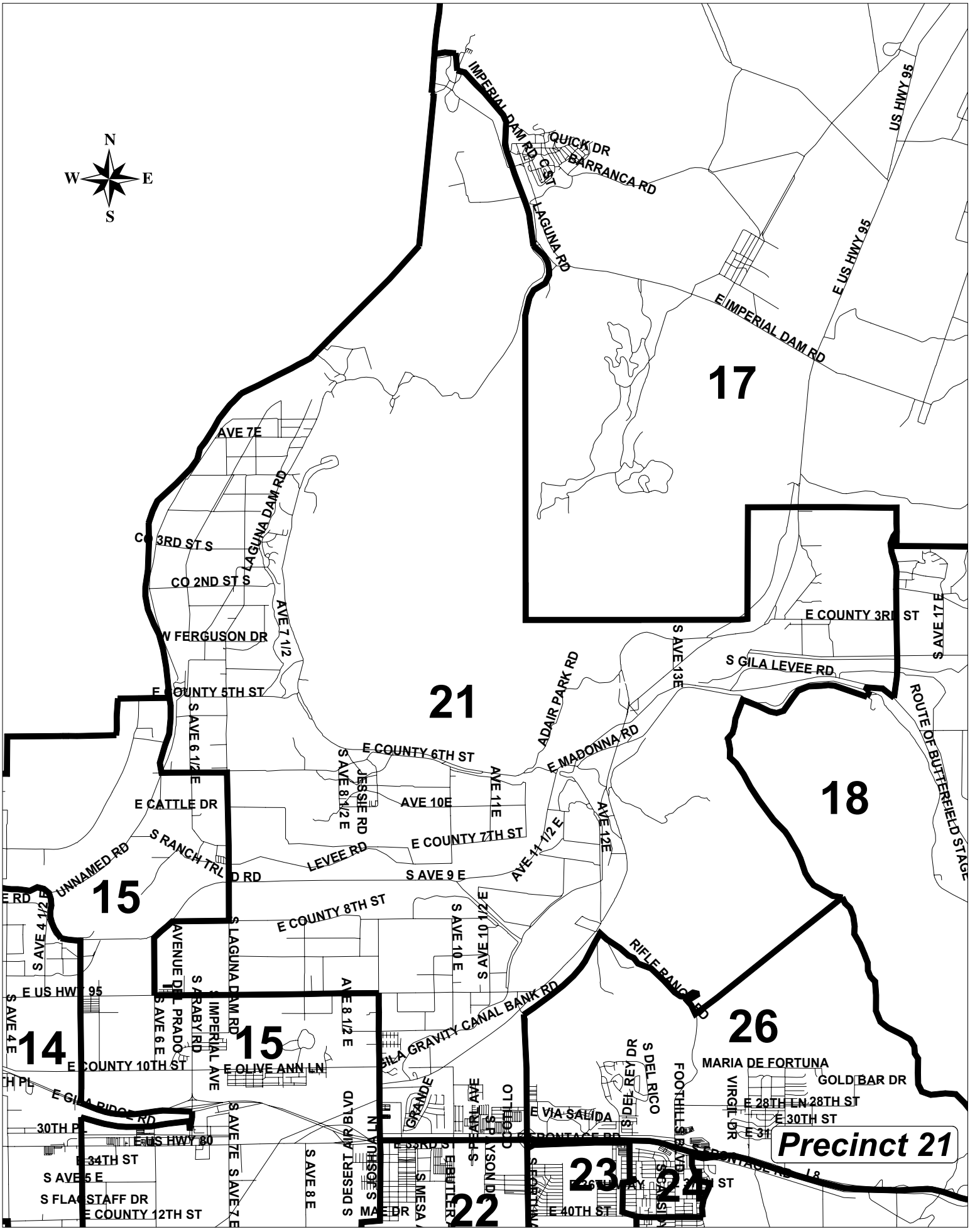
N
W
E
S
IMPERIAL DAM RD
QUICK DR
BARRANCA RD
LAGUNA RD
US HWY 95
E US HWY 95
E IMPERIAL DAM RD
17
AVE 7E
LAGUNA DAM RD
CO 3RD ST S
CO 2ND ST S
AVE 7 1/2
W FERGUSON DR
E COUNTY 5TH ST
S AVE 6 1/2 E
21
E COUNTY 6TH ST
S AVE 8 1/2 E
JESSIE RD
AVE 10E
AVE 11E
ADAIR PARK RD
E MADONNA RD
S AVE 13E
E COUNTY 3RD ST
S AVE 17 E
S GILA LEVEE RD
ROUTE OF BUTTERFIELD STAGE
18
E CATTLE DR
S RANCH TRL
UNNAMED RD
LEVEE RD
E COUNTY 7TH ST
AVE 11 1/2 E
AVE 12E
S AVE 9 E
15
E COUNTY 8TH ST
S AVE 4 1/2 E
S AVE 10 E
S AVE 10 1/2 E
RIFLE RANGE RD
E US HWY 95
S AVE 4 E
14
S AVE 6 E
S ARABY RD
S IMPERIAL AVE
S LAGUNA DAM RD
AVE 8 1/2 E
15
GILA GRAVITY CANAL BANK RD
26
E COUNTY 10TH ST
E OLIVE ANN LN
S DEL REY DR
S DEL RICO
FOOTHILLS BLVD
MARIA DE FORTUNA
GOLD BAR DR
VIRGIL DR
E 28TH LN
28TH ST
E 30TH ST
E GILA RIDGE RD
30TH PL
E US HWY 80
E 34TH ST
S AVE 5 E
S FLAGSTAFF DR
E COUNTY 12TH ST
S AVE 7E
S AVE 7 E
S AVE 8 E
S DESERT AIR BLVD
S JOSHUA LN
GRANDE
S PEARL AVE
S PAYSON DR
COTILLO
E VIA SALIDA
E 33RD ST
E BUTLER
MAE DR
22
23
24
E 40TH ST
Precinct 21

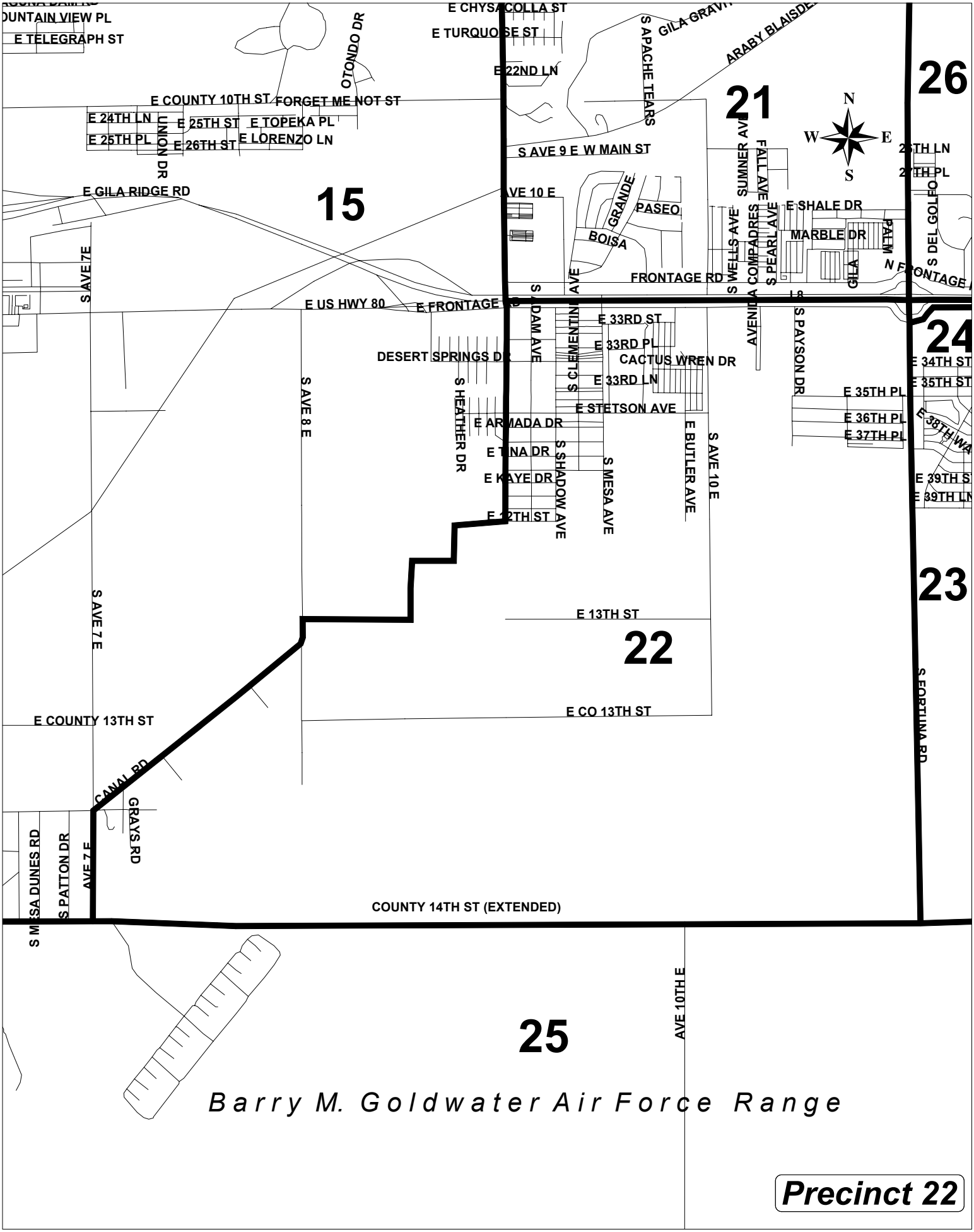
E TELEGRAPH ST
E CHYSACOLLA ST
E TURQUOISE ST
E 22ND LN
OTONDO DR
S APACHE TEARS
ARABY BLAISDE
E COUNTY 10TH ST
FORGET ME NOT ST
E 24TH LN
E 25TH ST
E TOPEKA PL
E 25TH PL
E 26TH ST
E LORENZO LN
UNION DR
21
26
N
W
E
S
S AVE 9 E W MAIN ST
SUMNER AVE
FALL AVE
E GILA RIDGE RD
15
AVE 10 E
GRANDE
PASEO
BOISA
E SHALE DR
MARBLE DR
PALM
S WELLS AVE
S PEARL AVE
AVENIDA COMPADRES
GILA
S DEL GOLFO
S AVE 7E
FRONTAGE RD
N FRONTAGE
E US HWY 80
E FRONTAGE RD
S ADAM AVE
S CLEMENTINE AVE
E 33RD ST
E 33RD PL
DESERT SPRINGS DR
CACTUS WREN DR
E 33RD LN
S PAYSON DR
24
E 34TH ST
E 35TH ST
E 35TH PL
E 36TH PL
E 37TH PL
E 38TH WA
E 39TH ST
E 39TH LN
S AVE 8 E
S HEATHER DR
E STETSON AVE
E ARMADA DR
E TINA DR
E KAYE DR
S SHADOW AVE
S MESA AVE
E BUTLER AVE
S AVE 10 E
E 42TH ST
23
S AVE 7 E
E 13TH ST
22
E CO 13TH ST
E COUNTY 13TH ST
S FORTUNA RD
CANAL RD
GRAYS RD
S MESA DUNES RD
S PATTON DR
AVE 7 E
COUNTY 14TH ST (EXTENDED)
AVE 10TH E
25
Barry M. Goldwater Air Force Range
Precinct 22

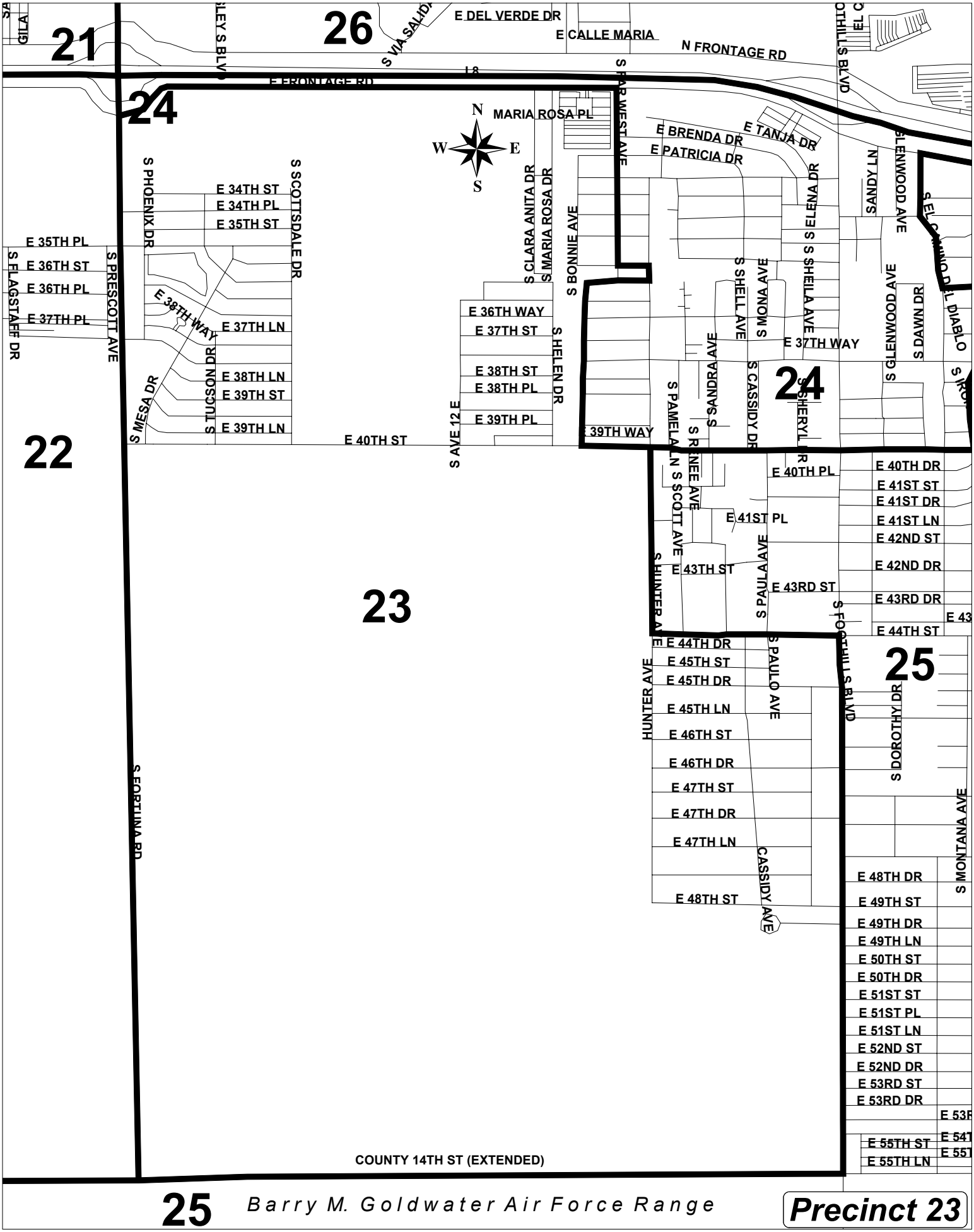

25 *Barry M. Goldwater Air Force Range*

Precinct 23

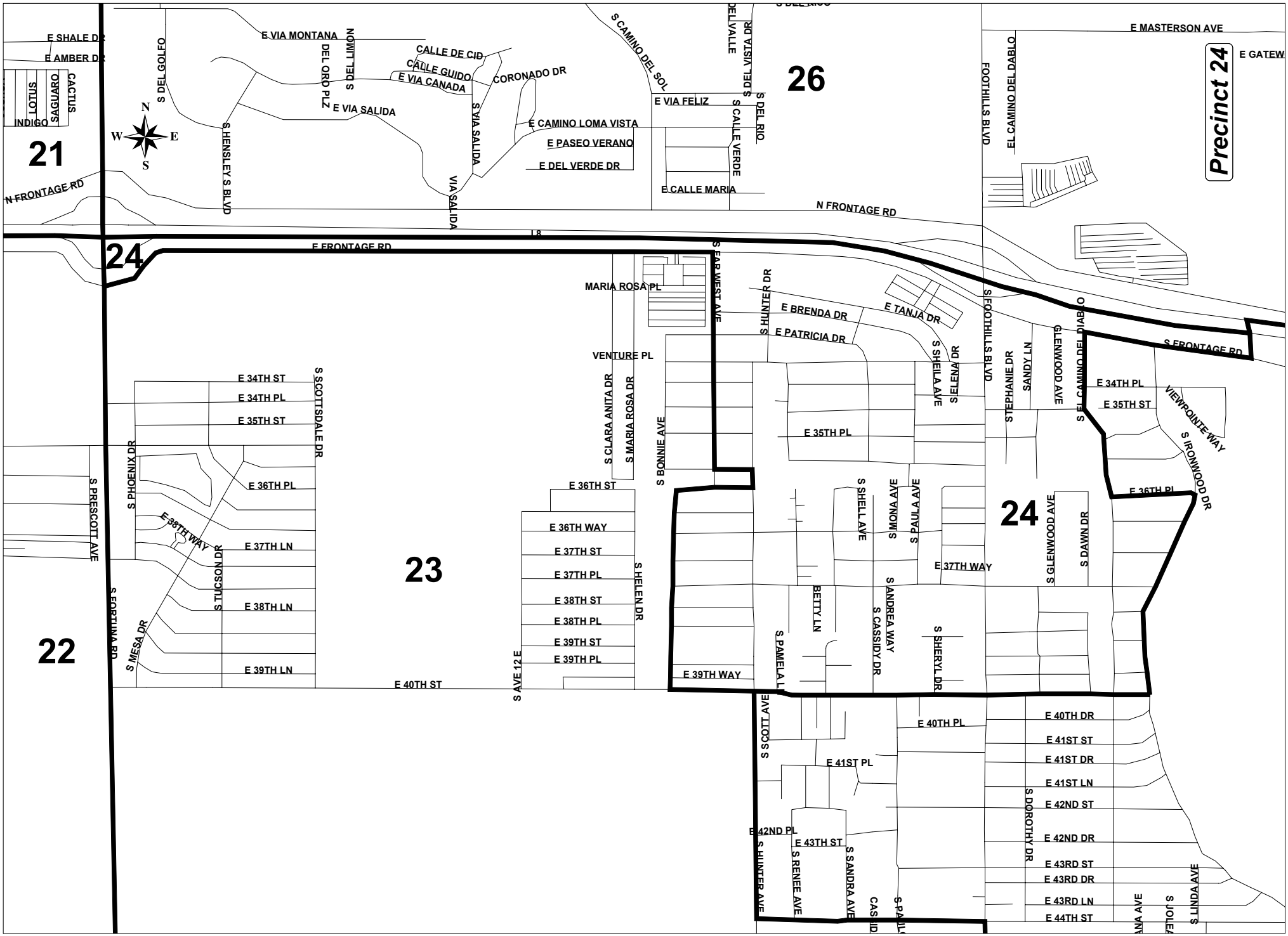

Precinct 24
21
22
23
24
26
N
S
E
W
E SHALE DR
E AMBER DR
LOTUS
SAGUARO
CACTUS
INDIGO
S DEL GOLFO
E VIA MONTANA
DEL ORO PLZ
S DEL LIMON
CALLE DE CID
CALLE GUIDO
E VIA CANADA
CORONADO DR
E VIA SALIDA
S HENSLEY S BLVD
S VIA SALIDA
VIA SALIDA
E CAMINO LOMA VISTA
E PASEO VERANO
E DEL VERDE DR
S CAMINO DEL SOL
DEL VALLE
S DEL VISTA DR
E VIA FELIZ
S CALLE VERDE
S DEL RIO
E CALLE MARIA
N FRONTAGE RD
E MASTERSON AVE
E GATEW
FOOTHILLS BLVD
EL CAMINO DEL DABLO
I 8
E FRONTAGE RD
S FAR WEST AVE
MARIA ROSA PL
S HUNTER DR
E BRENDA DR
E TANJA DR
E PATRICIA DR
S SHEILA AVE
S ELENA DR
S FOOTHILLS BLVD
STEPHANIE DR
SANDY LN
GLENWOOD AVE
S EL CAMINO DEL DIABLO
S FRONTAGE RD
VENTURE PL
S CLARA ANITA DR
S MARIA ROSA DR
S BONNIE AVE
E 34TH ST
E 34TH PL
E 35TH ST
S SCOTTSDALE DR
E 35TH PL
E 34TH PL
E 35TH ST
VIEWPOINTE WAY
S IRONWOOD DR
S PHOENIX DR
S PRESCOTT AVE
E 36TH PL
E 36TH ST
E 36TH PL
E 38TH WAY
E 37TH LN
E 36TH WAY
E 37TH ST
E 37TH PL
S HELEN DR
S SHELL AVE
S MONA AVE
S PAULA AVE
S GLENWOOD AVE
S DAWN DR
E 37TH WAY
S TUCSON DR
E 38TH LN
E 38TH ST
E 38TH PL
E 39TH ST
E 39TH PL
BETTY LN
S ANDREA WAY
S CASSIDY DR
S SHERYL DR
S FORTUNA RD
S MESA DR
E 39TH LN
E 40TH ST
S AVE 12 E
E 39TH WAY
S PAMELA LN
S SCOTT AVE
E 40TH PL
E 40TH DR
E 41ST ST
E 41ST DR
E 41ST PL
E 41ST LN
E 42ND ST
S DOROTHY DR
E 42ND PL
E 43TH ST
E 42ND DR
S HUNTER AVE
S RENEE AVE
S SANDRA AVE
E 43RD ST
E 43RD DR
E 43RD LN
E 44TH ST
S LINDA AVE

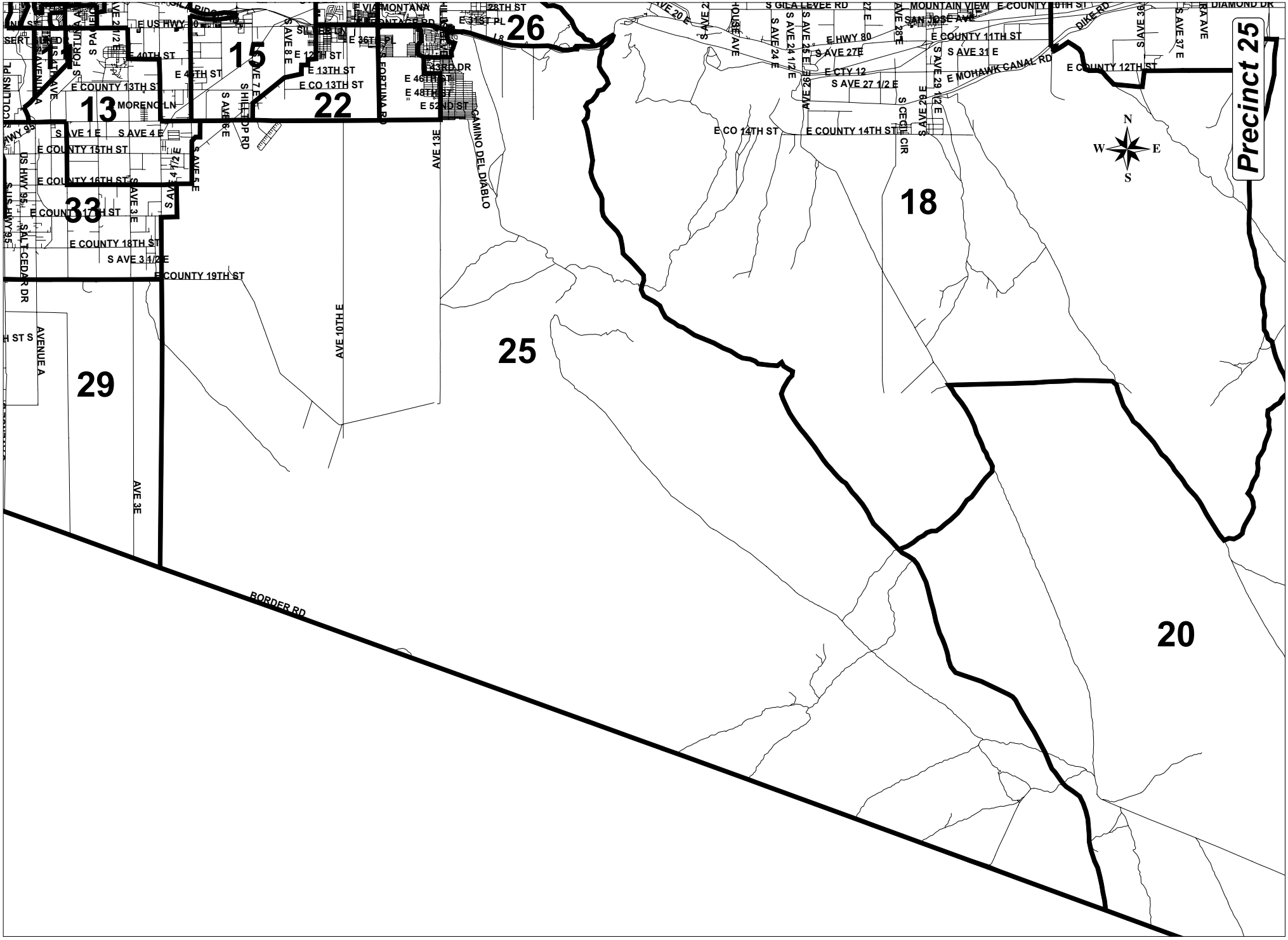
Precinct 25
13
15
22
26
33
29
25
18
20
E US HWY 80
E 40TH ST
E 45TH ST
E COUNTY 13TH ST
E MORENO LN
S AVE 1 E
S AVE 4 E
E COUNTY 15TH ST
E COUNTY 16TH ST
E COUNTY 17TH ST
E COUNTY 18TH ST
S AVE 3 1/2 E
E COUNTY 19TH ST
E 13TH ST
E CO 13TH ST
E 46TH ST
E 48TH ST
E 52ND ST
E 43RD DR
E 36TH PL
E 31ST PL
28TH ST
S AVE 8 E
S AVE 6 E
S AVE 7 E
S AVE 5 E
S AVE 4 1/2 E
S AVE 3 E
S HILLTOP RD
FORTUNA RD
AVE 13E
CAMINO DEL DIABLO
AVE 10TH E
AVENUE A
AVE 3E
US HWY 95
S ALT CEDAR DR
BORDER RD
S GILA LEVEE RD
MOUNTAIN VIEW
E COUNTY 10TH ST
SAN JOSE AVE
E HWY 80
S AVE 27E
E CTY 12
S AVE 27 1/2 E
E COUNTY 11TH ST
S AVE 31 E
E MOHAWK CANAL RD
E COUNTY 12TH ST
E CO 14TH ST
E COUNTY 14TH ST
S CECIL CIR
S AVE 29 E
S AVE 29 1/2 E
S AVE 24 E
S AVE 24 1/2 E
S AVE 25 E
AVE 26 E
AVE 28 E
DIKE RD
S AVE 36
S AVE 37 E
DIAMOND DR
N
S
E
W

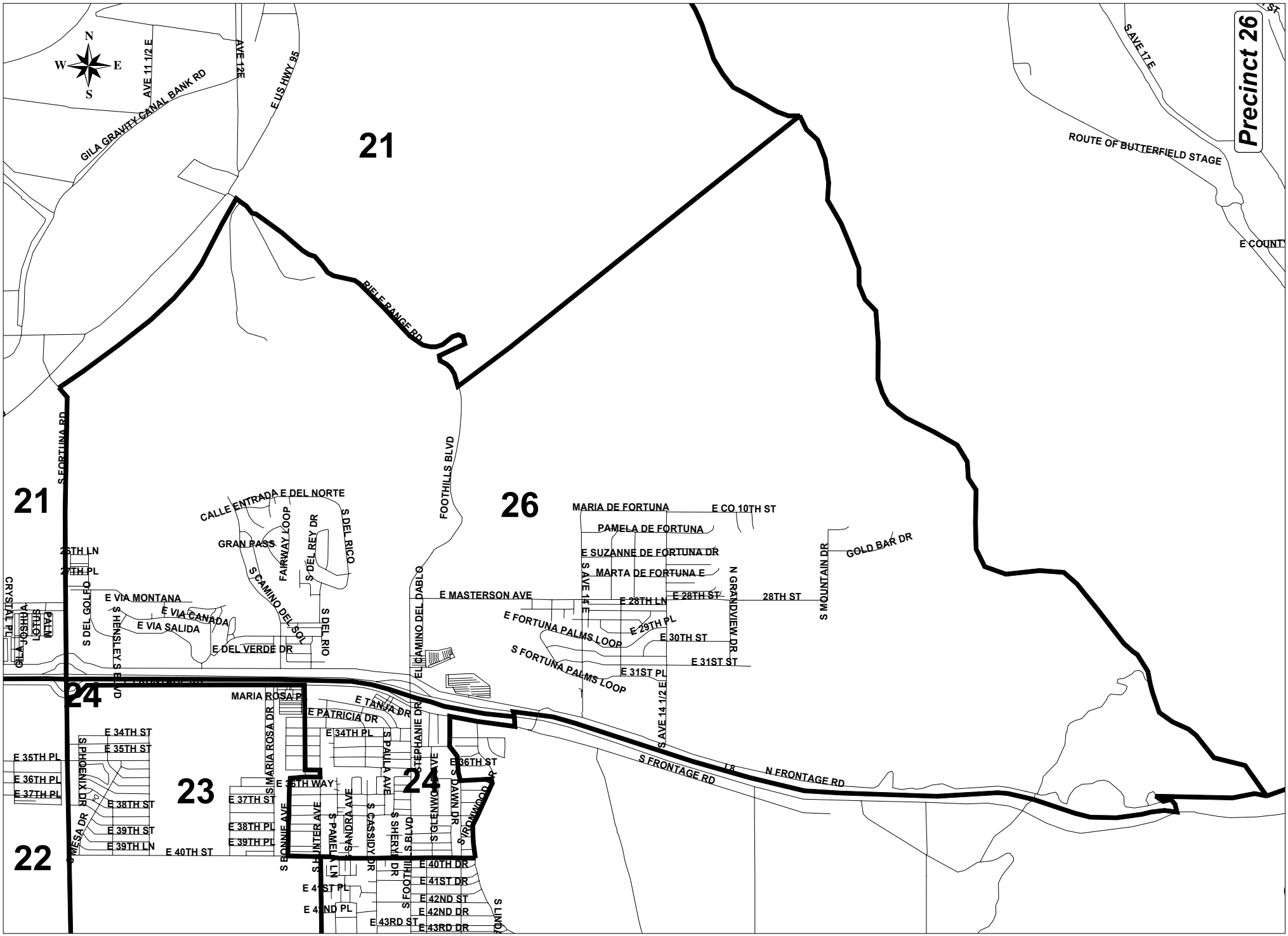
Precinct 26
N
W
E
S
AVE 11 1/2 E
AVE 12E
E US HWY 95
GILA GRAVITY CANAL BANK RD
21
ROUTE OF BUTTERFIELD STAGE
S AVE 17 E
E COUNT
RIFLE RANGE RD
S FORTUNA RD
FOOTHILLS BLVD
21
26
CALLE ENTRADA E DEL NORTE
GRAN PASS
FAIRWAY LOOP
S DEL REY DR
S DEL RICO
S CAMINO DEL SOL
S DEL RIO
E VIA MONTANA
E VIA CANADA
E VIA SALIDA
E DEL VERDE DR
S DEL GOLFO
S HENSLEY ELEM BLVD
CRYSTAL PL
PALM STUDIO
S HOSPITALITY
MARIA DE FORTUNA
E CO 10TH ST
PAMELA DE FORTUNA
E SUZANNE DE FORTUNA DR
MARTA DE FORTUNA E
GOLD BAR DR
S MOUNTAIN DR
N GRANDVIEW DR
E MASTERSON AVE
S AVE 14 E
E 28TH LN
E 28TH ST
28TH ST
E FORTUNA PALMS LOOP
E 29TH PL
E 30TH ST
E 31ST ST
S FORTUNA PALMS LOOP
E 31ST PL
S AVE 14 1/2 E
EL CAMINO DEL DABLO
24
MARIA ROSA PL
E TANJA DR
E PATRICIA DR
E 34TH PL
S MARIA ROSA DR
S PAULA AVE
STEPHANIE DR
E 36TH ST
S DAWN DR
S GLENWOOD AVE
S WOODMOOR DR
S FRONTAGE RD
I-8
N FRONTAGE RD
E 34TH ST
E 35TH ST
E 35TH PL
E 36TH PL
E 37TH PL
E 38TH ST
E 39TH ST
E 39TH LN
E 40TH ST
S PHOENIX DR
S MESA DR
23
24
22
E 36TH WAY
E 37TH ST
E 38TH PL
E 39TH PL
S BONNIE AVE
S HUNTER AVE
S PAMELA LN
S SANDRA AVE
S CASSIDY DR
S SHERYL DR
S FOOTHILLS BLVD
E 40TH DR
E 41ST DR
E 41ST PL
E 42ND ST
E 42ND PL
E 42ND DR
E 43RD ST
E 43RD DR
S LINDA

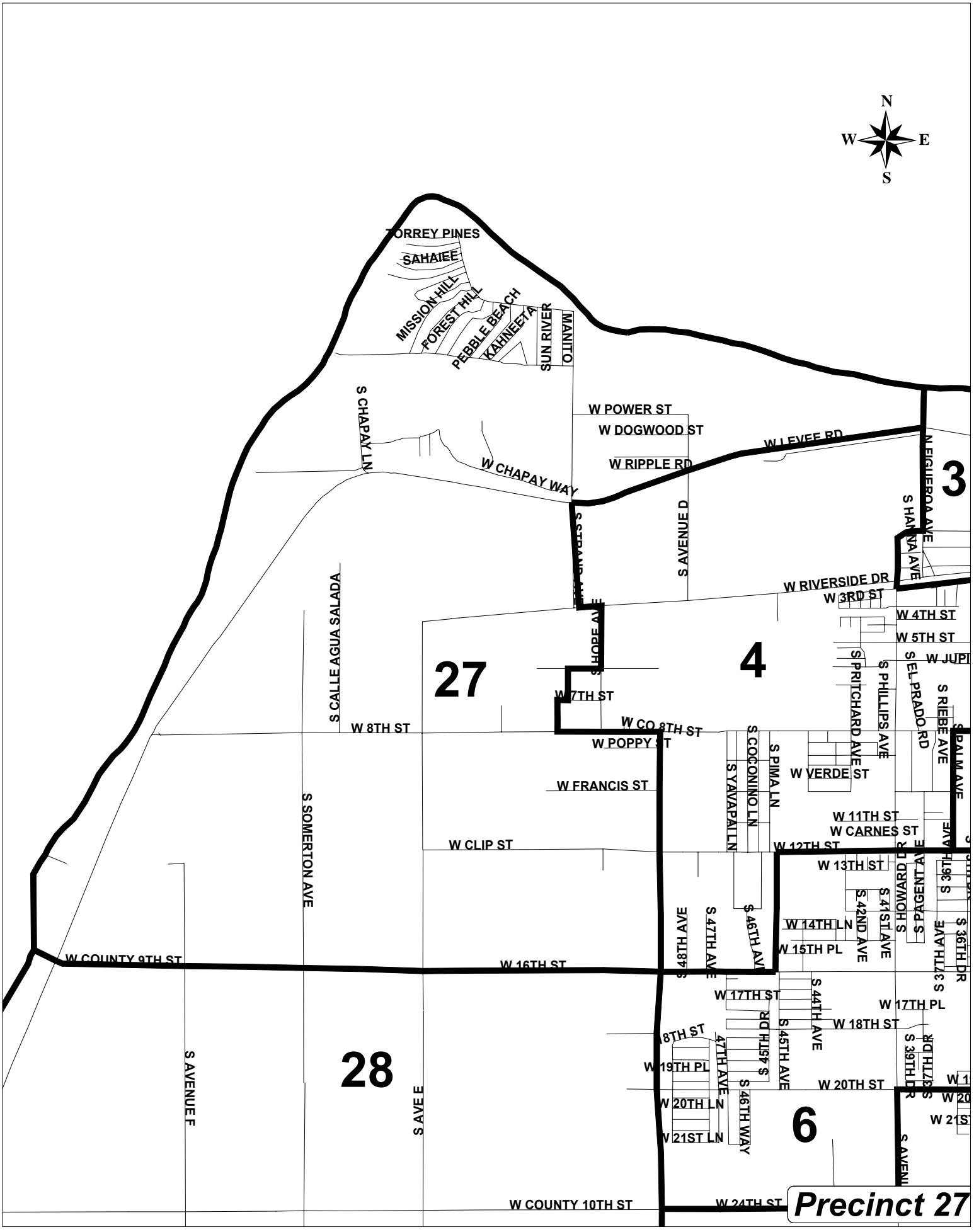
N
W
E
S
TORREY PINES
SAHAIEE
MISSION HILL
FOREST HILL
PEBBLE BEACH
KAHNEETA
SUN RIVER
MANITO
S CHAPAY LN
W CHAPAY WAY
W POWER ST
W DOGWOOD ST
W RIPPLE RD
W LEVEE RD
N FIGUEROA AVE
3
S AVENUE D
S HANNA AVE
W RIVERSIDE DR
W 3RD ST
W 4TH ST
W 5TH ST
W JUPI
S CALLE AGUA SALADA
27
4
S PRITCHARD AVE
S PHILLIPS AVE
S EL PRADO RD
S RIEBE AVE
W 7TH ST
W 8TH ST
W CO 8TH ST
W POPPY ST
S COCONINO LN
S PIMA LN
W VERDE ST
S PALM AVE
W FRANCIS ST
S YAVAPAI LN
W 11TH ST
W CARNES ST
S SOMERTON AVE
W CLIP ST
W 12TH ST
W 13TH ST
S HOWARD DR
S AGENT AVE
S 36TH
S 41ST AVE
S 42ND AVE
S 46TH AVE
S 47TH AVE
S 48TH AVE
W 14TH LN
W 15TH PL
S 36TH DR
W COUNTY 9TH ST
W 16TH ST
W 17TH ST
W 17TH PL
S 44TH AVE
W 18TH ST
S 45TH AVE
S 45TH DR
S 39TH DR
W 19TH PL
W 20TH ST
W 20TH LN
W 21ST LN
S 46TH WAY
6
W 21S
S AVENUE F
28
S AVE E
W COUNTY 10TH ST
W 24TH ST
Precinct 27

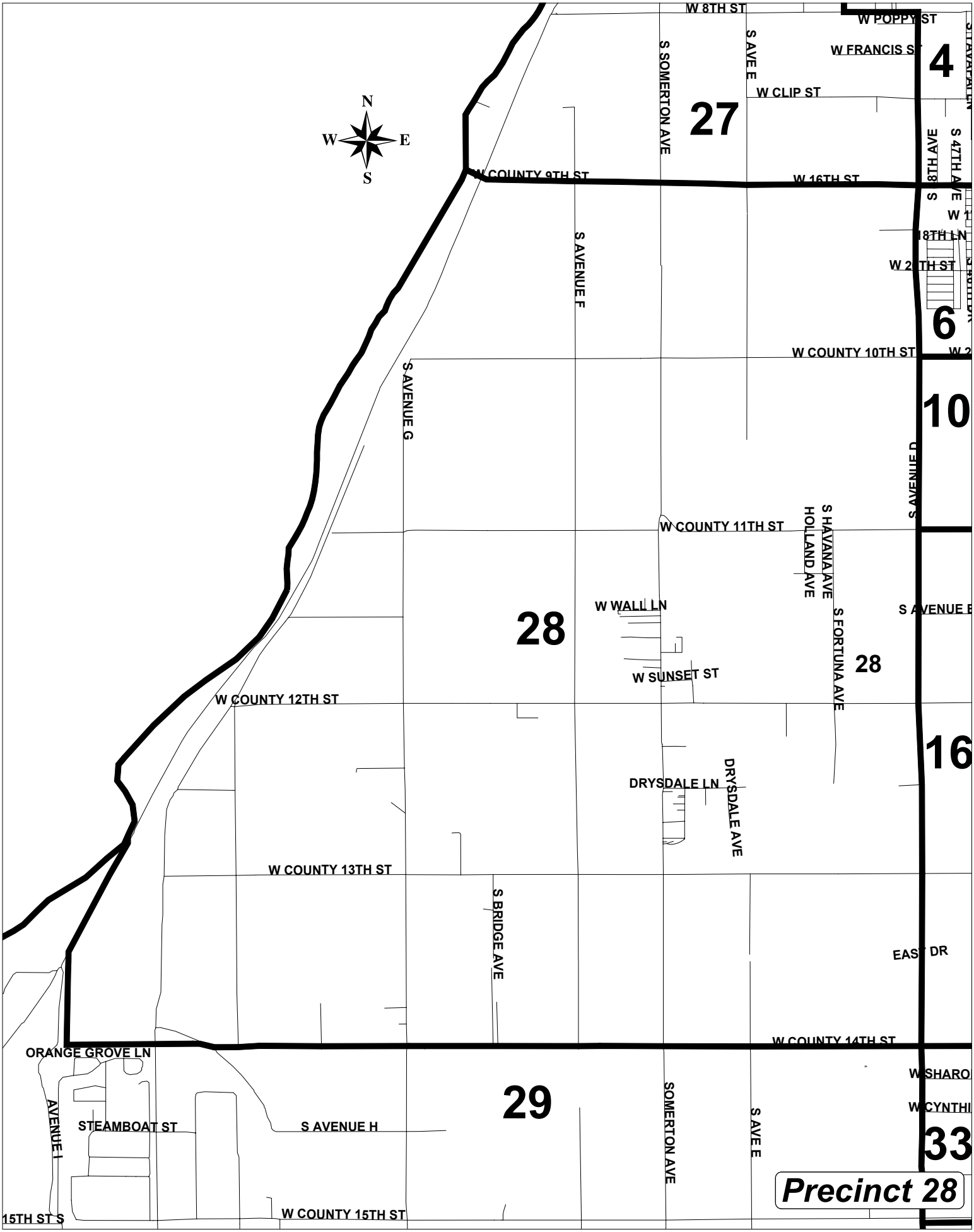
W 8TH ST
W POPPY ST
W FRANCIS ST
S SOMERTON AVE
S AVE E
W CLIP ST
27
4
N
W
E
S
W COUNTY 9TH ST
W 16TH ST
S 8TH AVE
S 47TH AVE
W 18TH LN
W 20TH ST
S AVENUE F
6
W COUNTY 10TH ST
S AVENUE G
10
S AVENUE D
W COUNTY 11TH ST
S HAVANA AVE
HOLLAND AVE
W WALL LN
S AVENUE E
28
S FORTUNA AVE
28
W SUNSET ST
W COUNTY 12TH ST
16
DRYSDALE LN
DRYSDALE AVE
W COUNTY 13TH ST
S BRIDGE AVE
EAST DR
W COUNTY 14TH ST
ORANGE GROVE LN
W SHARO
W CYNTHI
29
SOMERTON AVE
S AVE E
33
AVENUE I
STEAMBOAT ST
S AVENUE H
15TH ST S
W COUNTY 15TH ST
Precinct 28

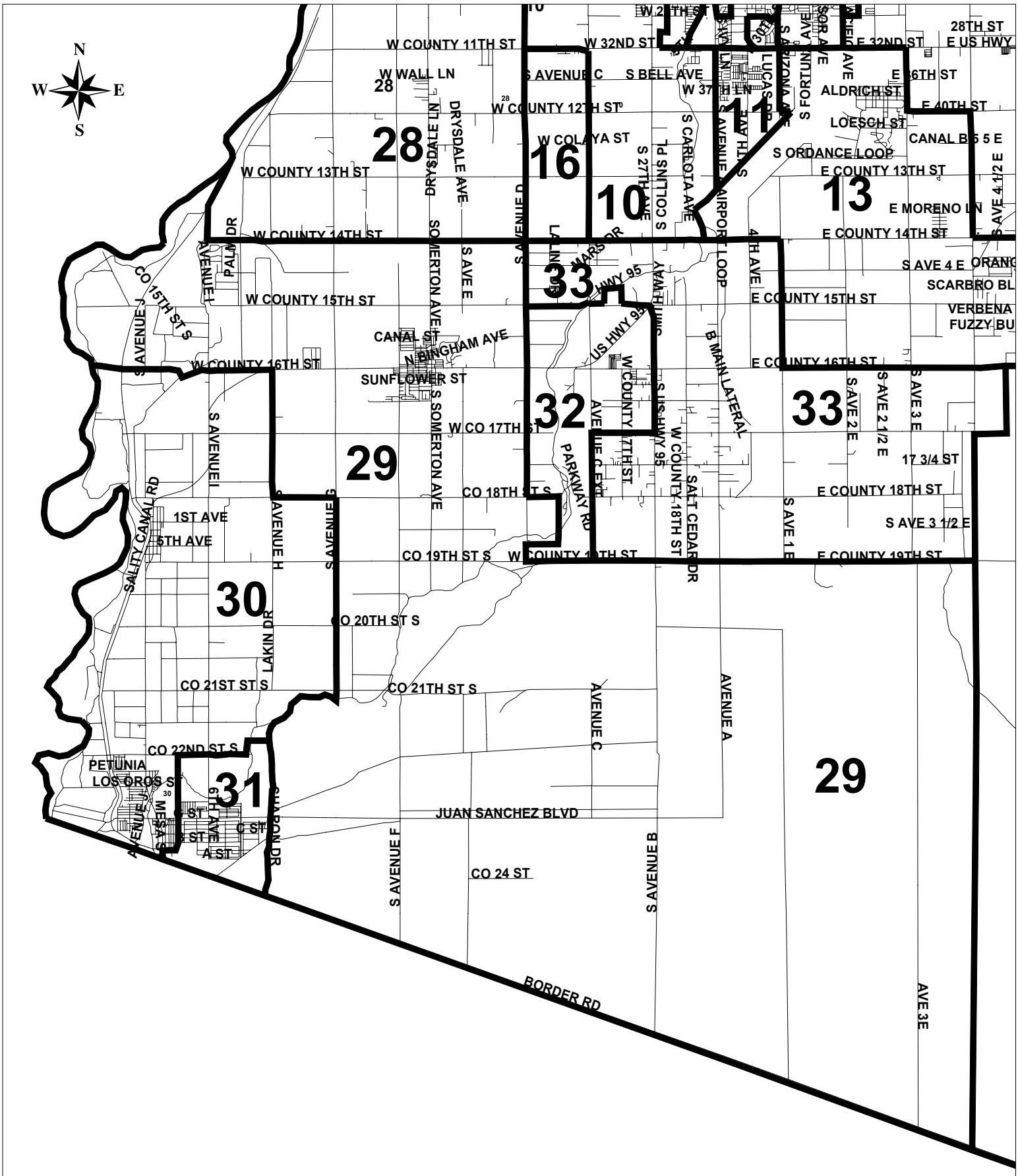
N
W
E
S
W COUNTY 11TH ST
W 32ND ST
W WALL LN
S AVENUE C
S BELL AVE
W 37TH LN
E 32ND ST
E US HWY
28TH ST
ALDRICH ST
E 36TH ST
E 40TH ST
LOESCH ST
CANAL B 5 E
W COUNTY 12TH ST
W COLAYA ST
S ORDANCE LOOP
E COUNTY 13TH ST
W COUNTY 13TH ST
E MORENO LN
E COUNTY 14TH ST
W COUNTY 14TH ST
S AVE 4 E
SCARBRO BL
VERBENA
FUZZY BU
W COUNTY 15TH ST
E COUNTY 15TH ST
CANAL ST
N BINGHAM AVE
W COUNTY 16TH ST
E COUNTY 16TH ST
SUNFLOWER ST
W CO 17TH ST
S AVE 2 E
S AVE 2 1/2 E
S AVE 3 E
17 3/4 ST
E COUNTY 18TH ST
CO 18TH ST S
1ST AVE
5TH AVE
S AVE 1 E
S AVE 3 1/2 E
CO 19TH ST S
W COUNTY 19TH ST
E COUNTY 19TH ST
CO 20TH ST S
CO 21ST ST S
CO 21TH ST S
CO 22ND ST S
PETUNIA
LOS OROS ST
JUAN SANCHEZ BLVD
CO 24 ST
BORDER RD
AVE 3E
28
29
30
31
32
33
10
11
13
16
17
S AVENUE I
S AVENUE J
S AVENUE H
S AVENUE G
S AVENUE F
S AVENUE B
S AVENUE C
AVENUE A
S AVE E
S SOMERTON AVE
DRYSDALE AVE
S COLLINS PL
S CARLOTA AVE
S AIRPORT LOOP
4TH AVE
S FORTUNA AVE
S ARIZONA AVE
LUCAS RD
S 16TH LN
S 17TH LN
S 27TH AVE
S AVENUE D
LALINDE DR
MARS DR
PALM DR
SALTY CANAL RD
LAKIN RD
SHARON DR
CO 15TH ST S
6TH AVE
A ST
B ST
C ST
MEXICO
HWY 95
US HWY 95
SMITH HWY
W COUNTY 17TH ST
W COUNTY 18TH ST
SALT CEDAR DR
B MAIN LATERAL
PARKWAY RD
AVENUE C EXT
Precinct 29

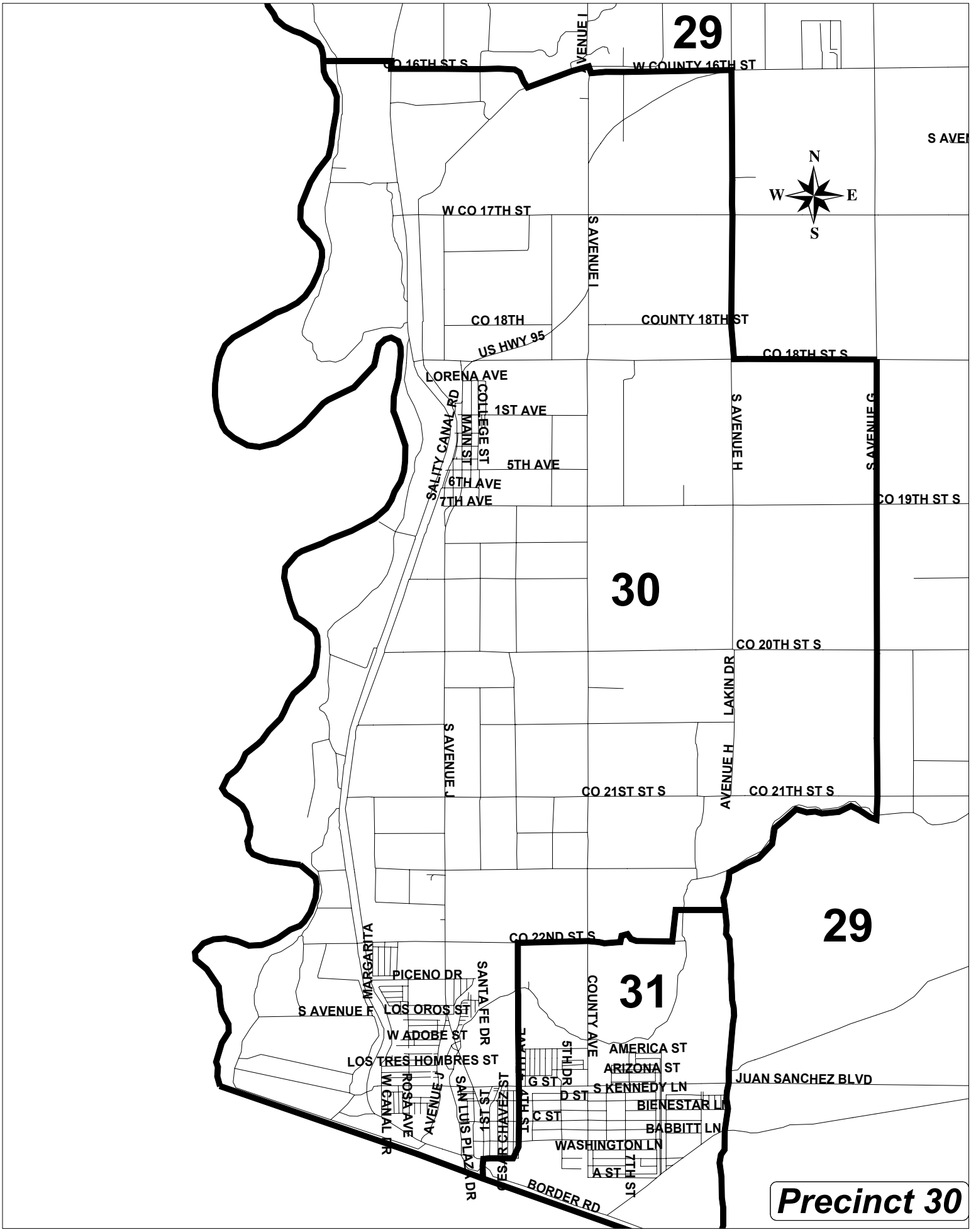
29
CO 16TH ST S
W COUNTY 16TH ST
S AVEN
N
W
E
S
W CO 17TH ST
S AVENUE I
CO 18TH
COUNTY 18TH ST
US HWY 95
CO 18TH ST S
LORENA AVE
1ST AVE
5TH AVE
6TH AVE
7TH AVE
SALITY CANAL RD
COLLEGE ST
MAIN ST
S AVENUE H
S AVENUE G
CO 19TH ST S
30
CO 20TH ST S
LAKIN DR
S AVENUE J
AVENUE H
CO 21ST ST S
CO 21TH ST S
29
CO 22ND ST S
31
MARGARITA
PICENO DR
S AVENUE F
LOS OROS ST
W ADOBE ST
LOS TRES HOMBRES ST
SANTA FE DR
COUNTY AVE
AMERICA ST
ARIZONA ST
5TH DR
G ST
D ST
C ST
S KENNEDY LN
BIENESTAR LN
BABBITT LN
WASHINGTON LN
A ST
7TH ST
JUAN SANCHEZ BLVD
ROSA AVE
W CANAL DR
AVENUE J
1ST ST
SAN LUIS PLAZA DR
BORDER RD
Precinct 30

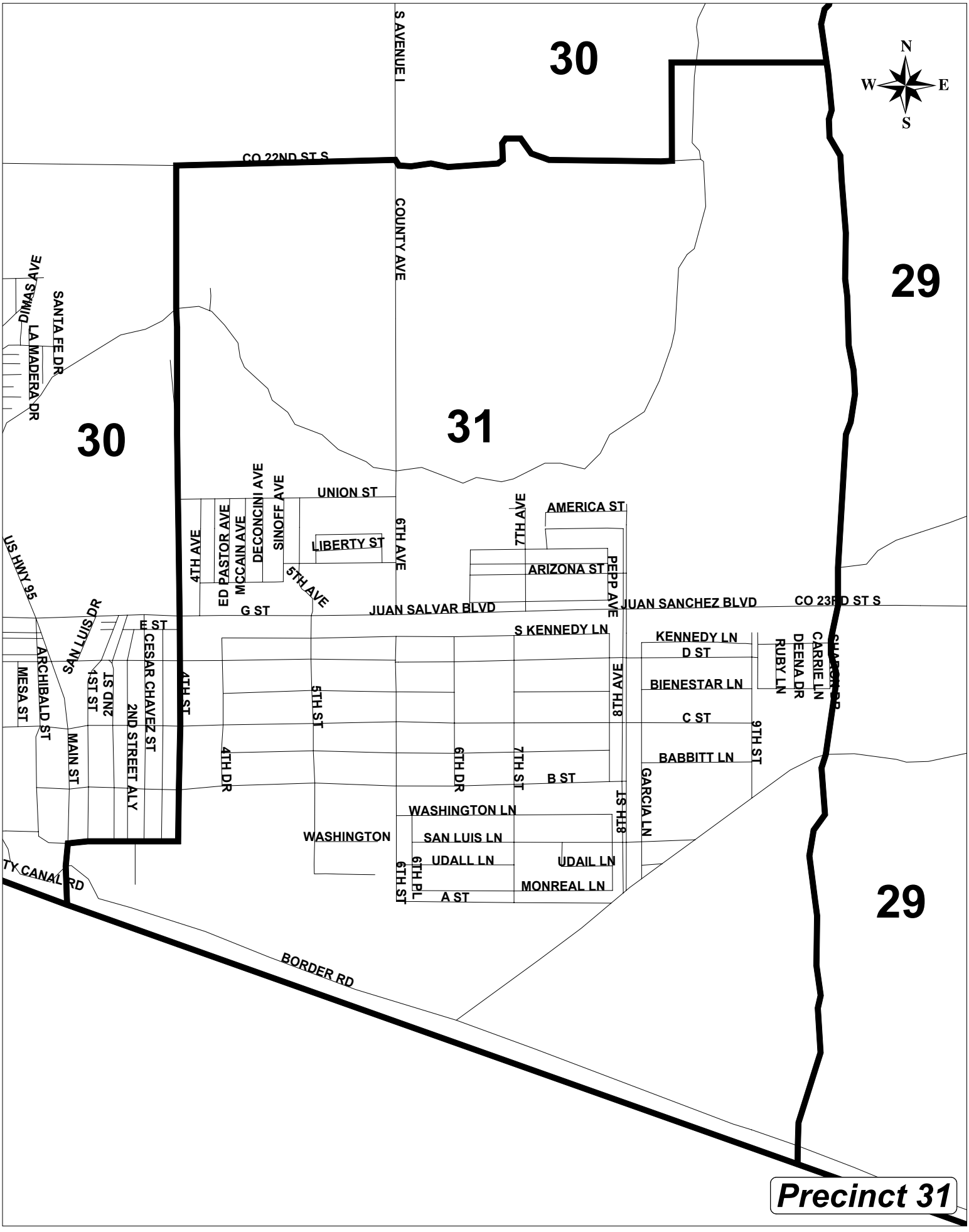
30
31
29
30
29
N
W
E
S
S AVENUE I
COUNTY AVE
CO 22ND ST S
SANTA FE DR
LA MADERA DR
DIMAS AVE
UNION ST
LIBERTY ST
4TH AVE
ED PASTOR AVE
MCCAIN AVE
DECONCINI AVE
SINOFF AVE
5TH AVE
6TH AVE
7TH AVE
AMERICA ST
ARIZONA ST
PEPP AVE
US HWY 95
G ST
JUAN SALVAR BLVD
JUAN SANCHEZ BLVD
CO 23RD ST S
E ST
SAN LUIS DR
S KENNEDY LN
KENNEDY LN
D ST
BIENESTAR LN
C ST
B ST
BABBITT LN
CARRIE LN
DEENA DR
RUBY LN
CHARLOTTE DR
8TH AVE
9TH ST
GARCIA LN
ARCHIBALD ST
MESA ST
MAIN ST
1ST ST
2ND ST
2ND STREET ALY
CESAR CHAVEZ ST
4TH ST
5TH ST
4TH DR
6TH DR
7TH ST
WASHINGTON LN
WASHINGTON
SAN LUIS LN
UDALL LN
UDAIL LN
MONREAL LN
A ST
6TH PL
6TH ST
1ST ST
TY CANAL RD
BORDER RD
Precinct 31

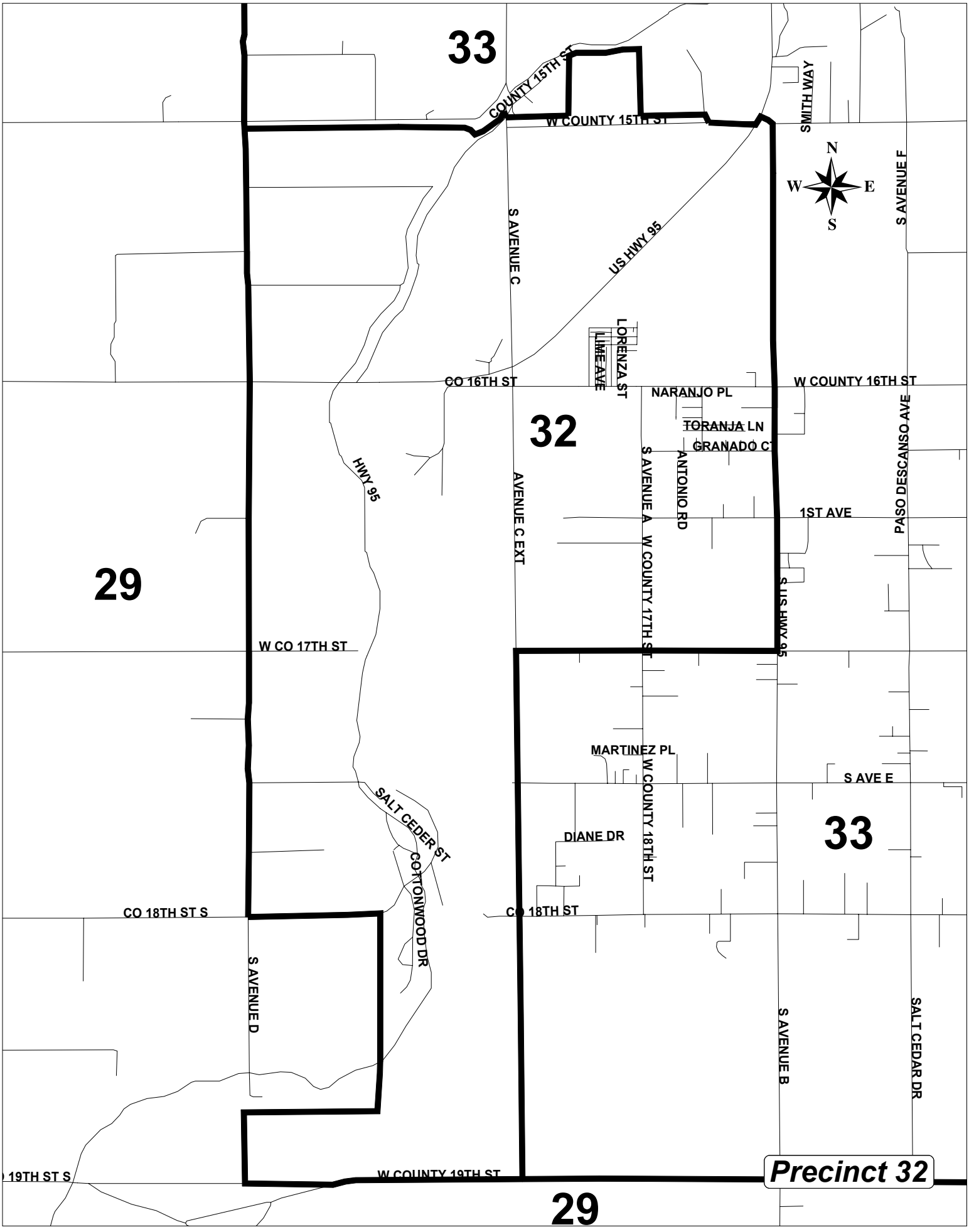
33
COUNTY 15TH ST
W COUNTY 15TH ST
SMITH WAY
N
W
E
S
S AVENUE F
S AVENUE C
US HWY 95
LIME AVE
LORENZA ST
CO 16TH ST
W COUNTY 16TH ST
NARANJO PL
TORANJA LN
GRANADO CT
32
HWY 95
AVENUE C EXT
S AVENUE A
ANTONIO RD
1ST AVE
PASO DESCANSO AVE
W COUNTY 17TH ST
S US HWY 95
29
W CO 17TH ST
MARTINEZ PL
S AVE E
SALT CEDER ST
COTTONWOOD DR
DIANE DR
W COUNTY 18TH ST
33
CO 18TH ST S
CO 18TH ST
S AVENUE D
S AVENUE B
SALT CEDAR DR
19TH ST S
W COUNTY 19TH ST
Precinct 32
29

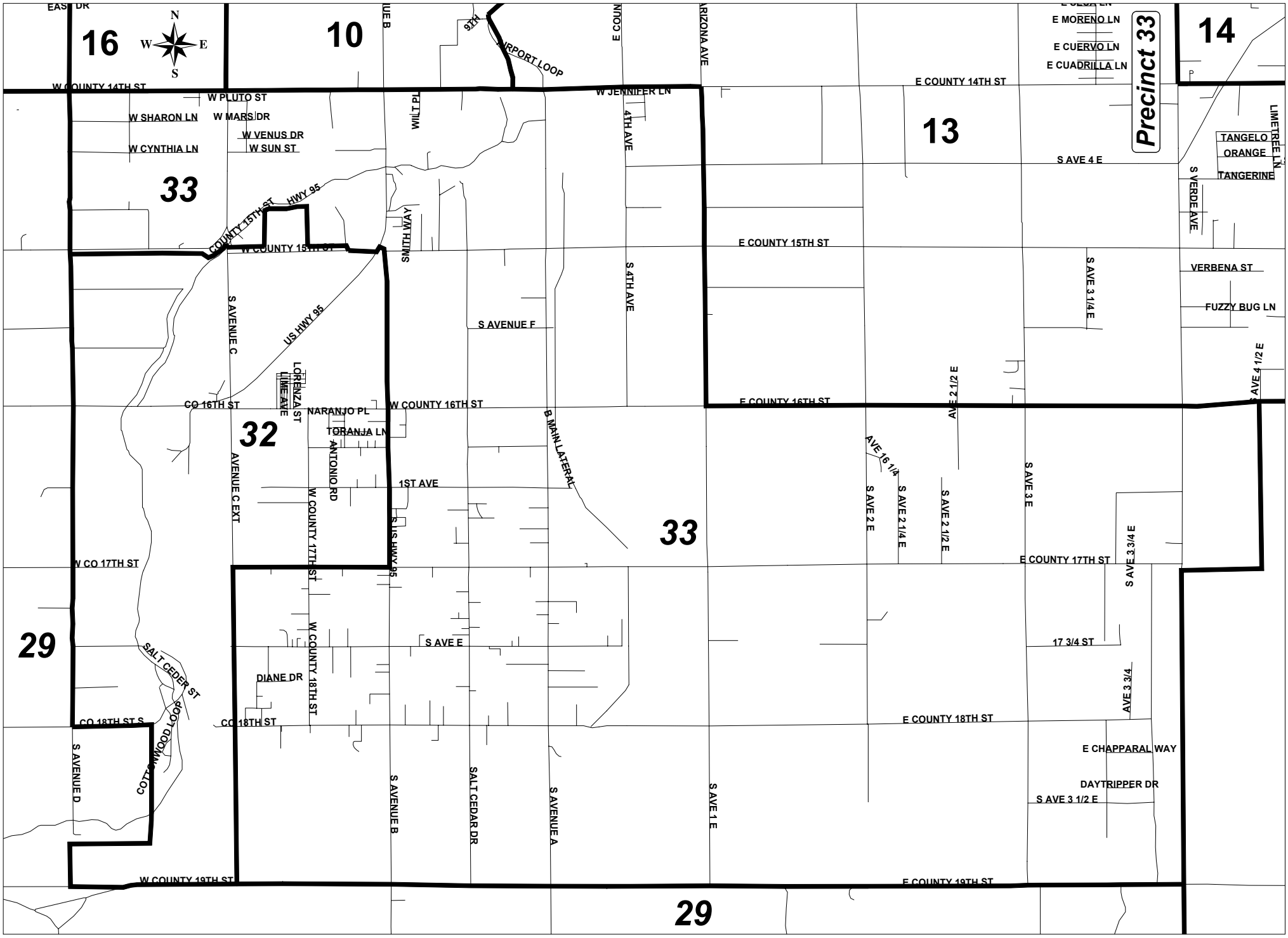
Precinct 33
16
10
14
13
33
32
29
N
W
E
S
W COUNTY 14TH ST
E COUNTY 14TH ST
W PLUTO ST
W SHARON LN
W MARS DR
W VENUS DR
W SUN ST
W CYNTHIA LN
W JENNIFER LN
E MORENO LN
E CUERVO LN
E CUADRILLA LN
TANGELO
ORANGE
TANGERINE
LIMETREE LN
S AVE 4 E
S VERDE AVE
AIRPORT LOOP
E COUNTY 15TH ST
W COUNTY 15TH ST
COUNTY 15TH ST
HWY 95
US HWY 95
S AVENUE C
S AVENUE F
S 4TH AVE
S AVE 3 1/4 E
VERBENA ST
FUZZY BUG LN
S AVE 4 1/2 E
LORENZA ST
LIME AVE
CO 16TH ST
W COUNTY 16TH ST
E COUNTY 16TH ST
NARANJO PL
TORANJA LN
B MAIN LATERAL
AVE 2 1/2 E
AVE 16 1/4
S AVE 2 E
S AVE 2 1/4 E
S AVE 2 1/2 E
S AVE 3 E
S AVE 3 3/4 E
AVENUE C EXT
ANTONIO RD
1ST AVE
W COUNTY 17TH ST
S US HWY 95
E COUNTY 17TH ST
W CO 17TH ST
17 3/4 ST
AVE 3 3/4
S AVE E
SALT CEDER ST
DIANE DR
W COUNTY 18TH ST
CO 18TH ST S
CO 18TH ST
E COUNTY 18TH ST
E CHAPPARAL WAY
DAYTRIPPER DR
S AVE 3 1/2 E
S AVENUE D
COTTONWOOD LN
S AVENUE B
SALT CEDAR DR
S AVENUE A
S AVE 1 E
W COUNTY 19TH ST
E COUNTY 19TH ST
29
33
29

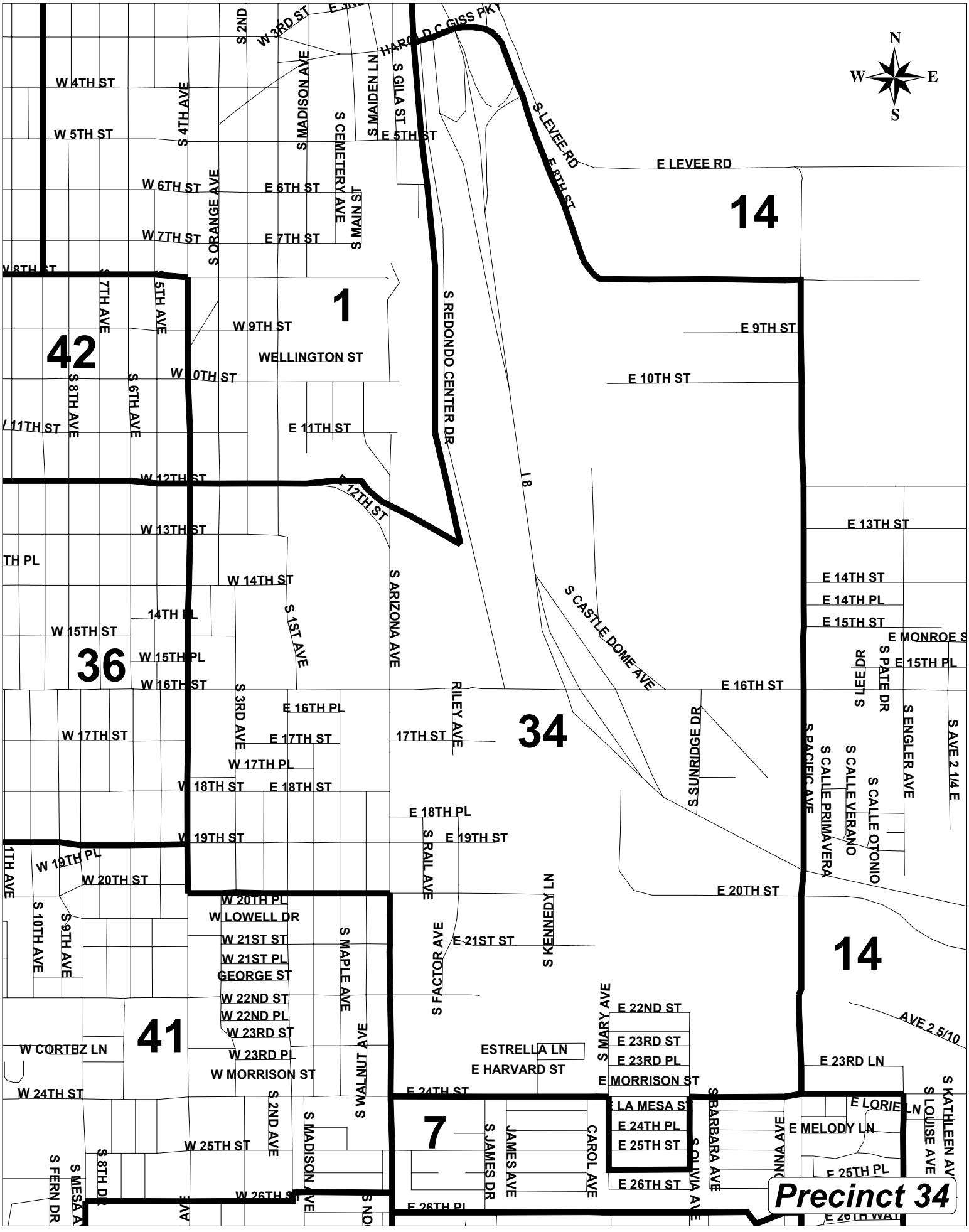

N
W
E
S
14
1
42
36
34
14
41
7
W 4TH ST
W 5TH ST
W 6TH ST
W 7TH ST
W 8TH ST
W 9TH ST
WELLINGTON ST
W 10TH ST
W 11TH ST
W 12TH ST
W 13TH ST
W 14TH ST
14TH PL
W 15TH ST
W 15TH PL
W 16TH ST
W 17TH ST
W 17TH PL
W 18TH ST
W 19TH ST
W 19TH PL
W 20TH ST
W 20TH PL
W LOWELL DR
W 21ST ST
W 21ST PL
GEORGE ST
W 22ND ST
W 22ND PL
W 23RD ST
W 23RD PL
W MORRISON ST
W CORTEZ LN
W 24TH ST
W 25TH ST
W 26TH ST
E 5TH ST
E 6TH ST
E 7TH ST
E 9TH ST
E 10TH ST
E 11TH ST
E 12TH ST
E 13TH ST
E 14TH ST
E 14TH PL
E 15TH ST
E 15TH PL
E 16TH ST
E 16TH PL
E 17TH ST
17TH ST
E 18TH ST
E 18TH PL
E 19TH ST
E 20TH ST
E 21ST ST
E 22ND ST
E 23RD ST
E 23RD PL
E 23RD LN
E 24TH ST
E 24TH PL
E 25TH ST
E 25TH PL
E 26TH ST
E 26TH PL
E LEVEE RD
E 8TH ST
HAROLD C GISS PKY
S LEVEE RD
S 2ND
W 3RD ST
S 4TH AVE
S MADISON AVE
S CEMETERY AVE
S MAIDEN LN
S GILA ST
S ORANGE AVE
S MAIN ST
S REDONDO CENTER DR
S 7TH AVE
S 5TH AVE
S 8TH AVE
S 6TH AVE
S 1ST AVE
S ARIZONA AVE
S CASTLE DOME AVE
I 8
S 3RD AVE
RILEY AVE
S SUNRIDGE DR
S PACIFIC AVE
S CALLE PRIMAVERA
S CALLE VERANO
S CALLE OTONIO
S ENGLER AVE
S AVE 2 1/4 E
S LEE DR
S PATE DR
S RAIL AVE
S KENNEDY LN
S FACTOR AVE
S MAPLE AVE
S WALNUT AVE
S MARY AVE
AVE 2 5/10
ESTRELLA LN
E HARVARD ST
E MORRISON ST
E LA MESA ST
S BARBARA AVE
S OLIVIA AVE
S JAMES DR
JAMES AVE
CAROL AVE
S 2ND AVE
S MADISON AVE
S 10TH AVE
S 9TH AVE
S FERN DR
S MESA AVE
S 8TH DR
E LORIE LN
E MELODY LN
S LOUISE AVE
S KATHLEEN AVE
Precinct 34

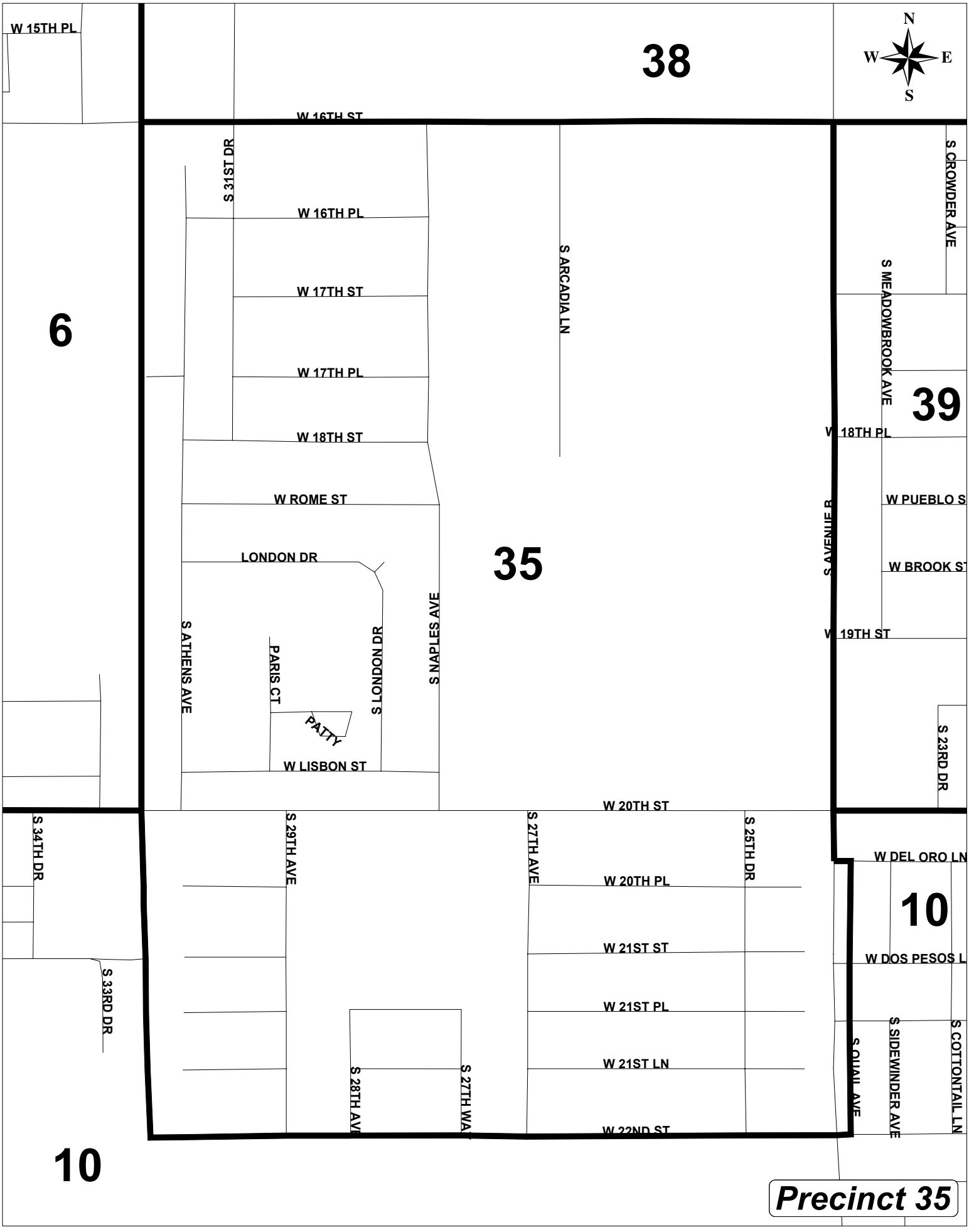
N
W
E
S
38
W 15TH PL
W 16TH ST
S 31ST DR
W 16TH PL
W 17TH ST
W 17TH PL
W 18TH ST
W ROME ST
LONDON DR
S ATHENS AVE
PARIS CT
PATTY
S LONDON RD
S NAPLES AVE
W LISBON ST
S ARCADIA LN
S CROWDER AVE
S MEADOWBROOK AVE
39
W 18TH PL
S MAINE R
W PUEBLO S
W BROOK ST
W 19TH ST
S 23RD DR
6
35
W 20TH ST
S 34TH DR
S 29TH AVE
S 27TH AVE
S 25TH DR
W DEL ORO LN
W 20TH PL
10
W 21ST ST
W DOS PESOS L
S 33RD DR
W 21ST PL
S SIDEWINDER AVE
S COTTONTAIL LN
S QUAIL AVE
W 21ST LN
S 28TH AVE
S 27TH WAY
W 22ND ST
10
Precinct 35

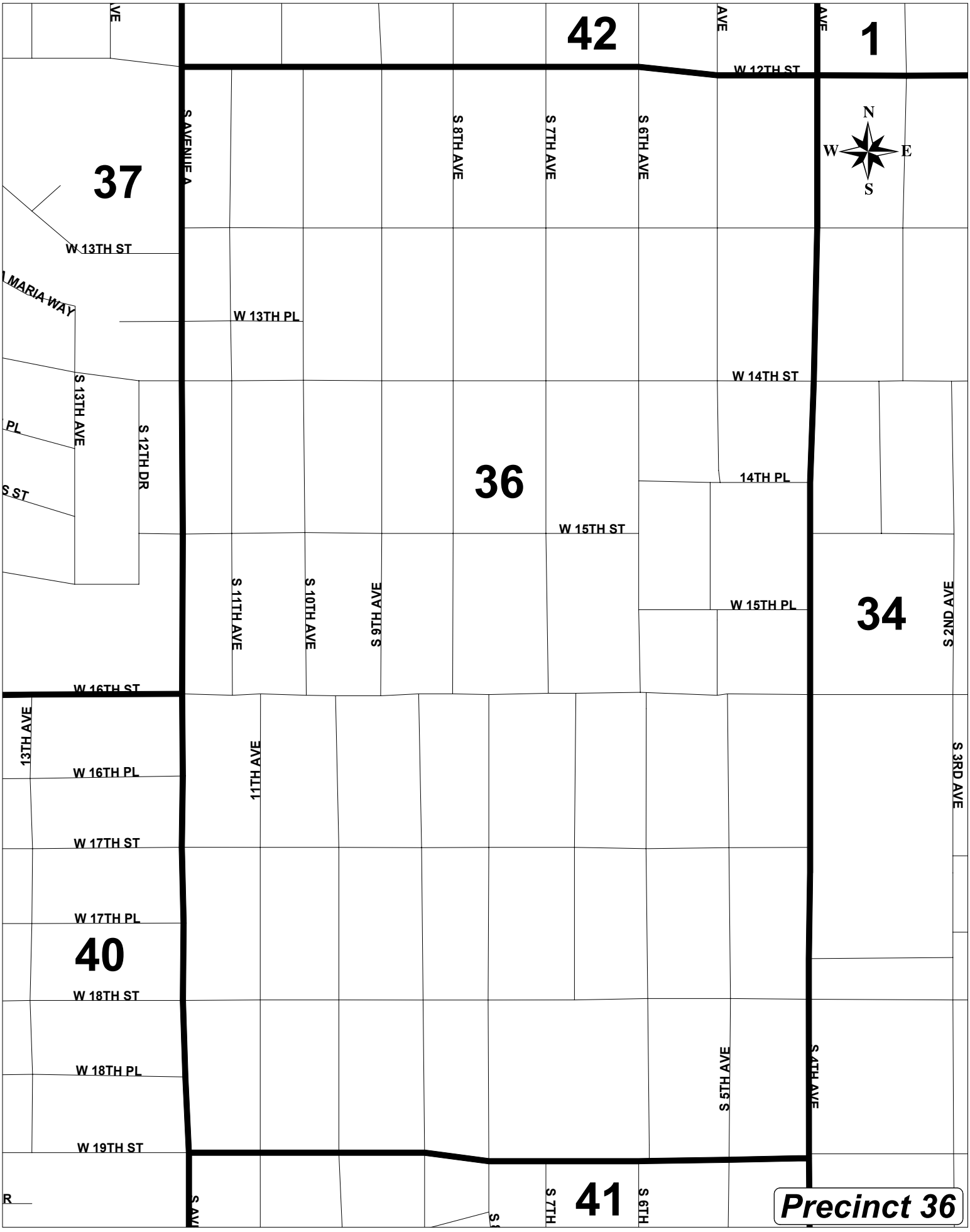
42
1
37
36
34
40
41
W 12TH ST
W 13TH ST
W 13TH PL
W 14TH ST
14TH PL
W 15TH ST
W 15TH PL
W 16TH ST
W 16TH PL
W 17TH ST
W 17TH PL
W 18TH ST
W 18TH PL
W 19TH ST
S AVENUE A
S 8TH AVE
S 7TH AVE
S 6TH AVE
S 13TH AVE
S 12TH DR
S 11TH AVE
S 10TH AVE
S 9TH AVE
S 2ND AVE
S 3RD AVE
13TH AVE
11TH AVE
S 5TH AVE
S 4TH AVE
N
W
E
S
Precinct 36

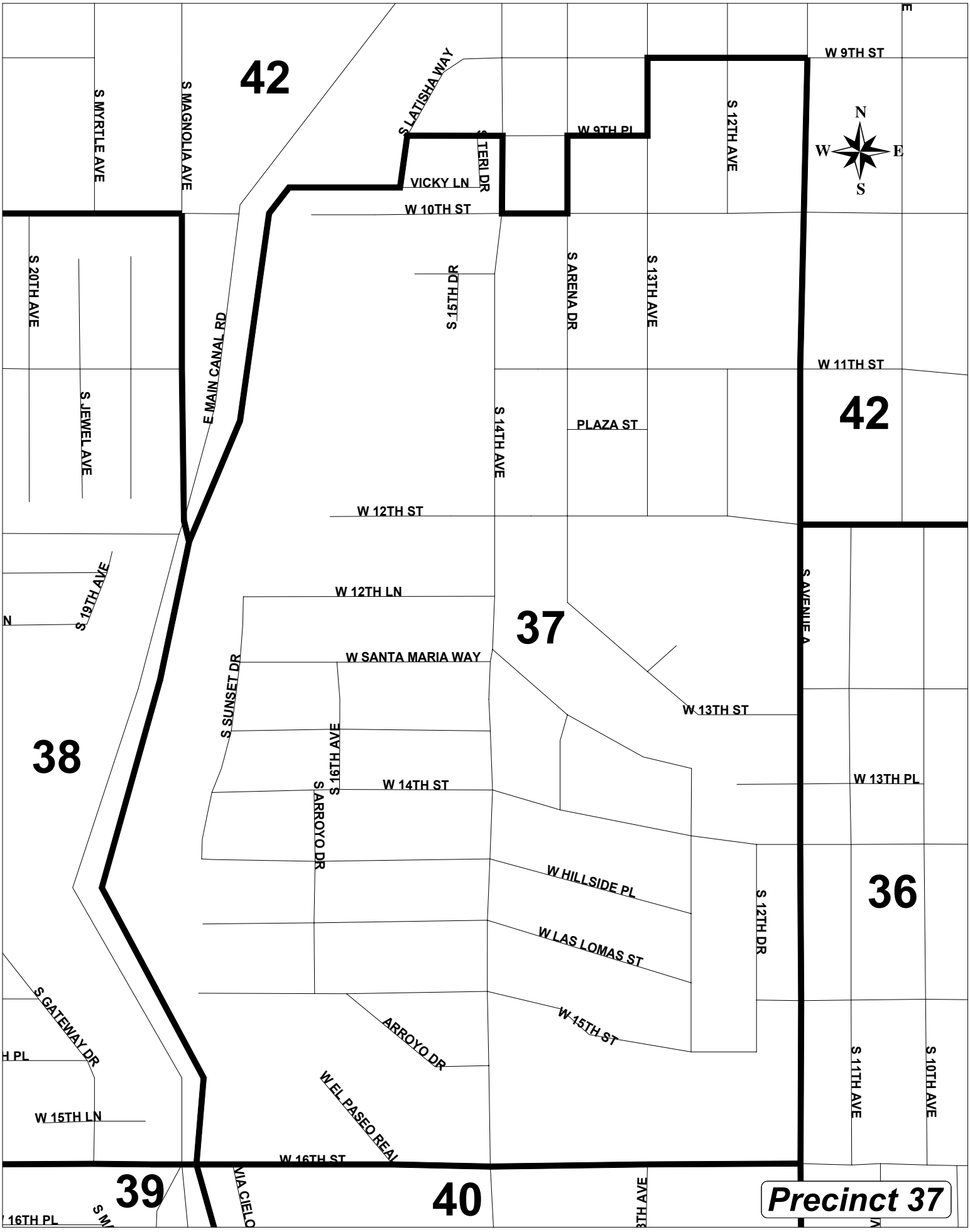
42
S MYRTLE AVE
S MAGNOLIA AVE
S LATISHA WAY
W 9TH ST
W 9TH PL
S 12TH AVE
N
W
E
S
TERI DR
VICKY LN
W 10TH ST
S 20TH AVE
S 15TH DR
S ARENA DR
S 13TH AVE
W 11TH ST
42
S JEWEL AVE
E MAIN CANAL RD
S 14TH AVE
PLAZA ST
W 12TH ST
S 19TH AVE
W 12TH LN
37
S AVENUE A
W SANTA MARIA WAY
S SUNSET DR
W 13TH ST
38
S 16TH AVE
W 14TH ST
W 13TH PL
S ARROYO DR
W HILLSIDE PL
36
S 12TH DR
W LAS LOMAS ST
S GATEWAY DR
W 15TH ST
ARROYO DR
W 15TH LN
W EL PASEO REAL
S 11TH AVE
S 10TH AVE
W 16TH ST
39
40
Precinct 37

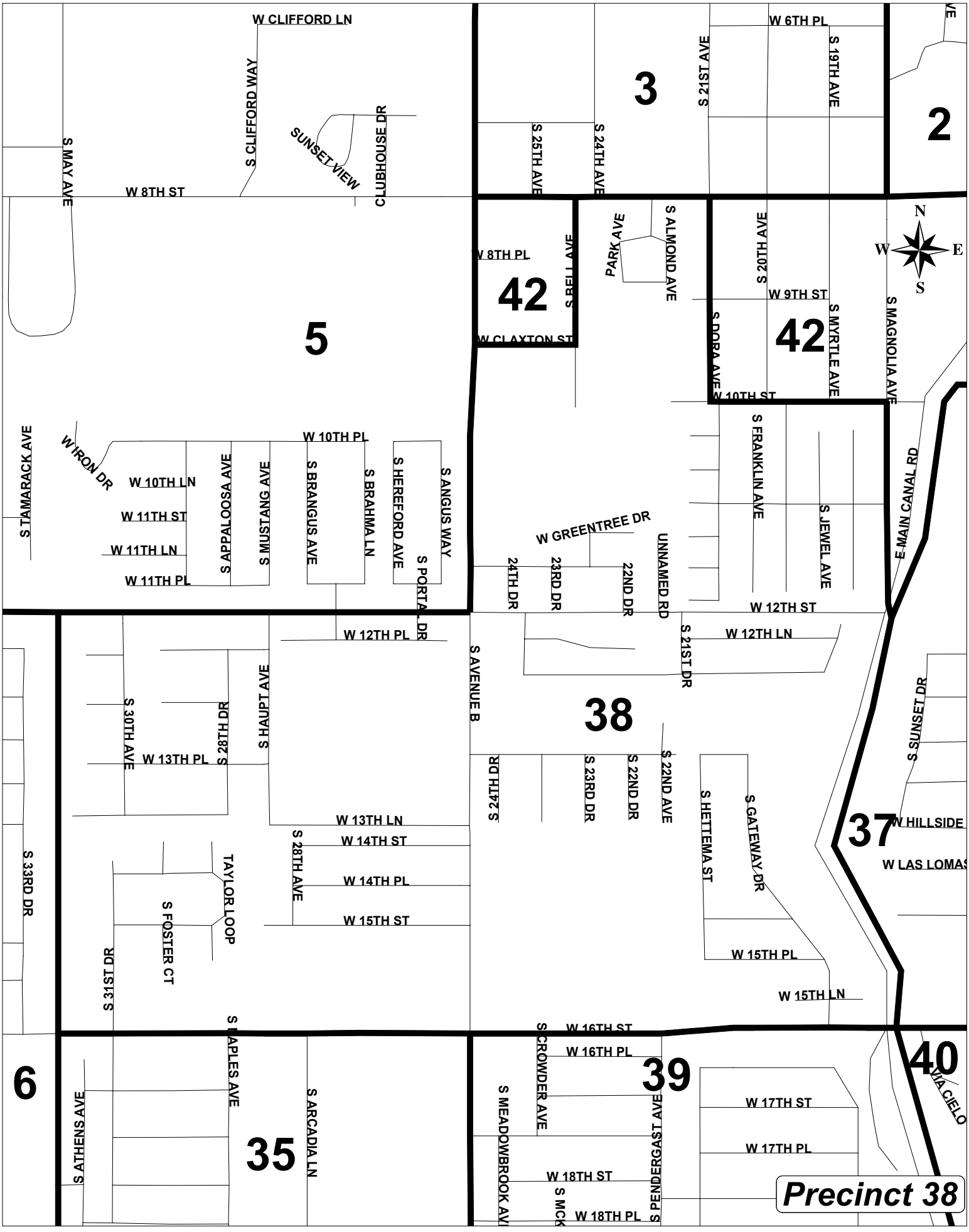
W CLIFFORD LN
S CLIFFORD WAY
SUNSET VIEW DR
CLUBHOUSE DR
S MAY AVE
W 8TH ST
S 25TH AVE
S 24TH AVE
S 21ST AVE
W 6TH PL
S 19TH AVE
3
2
W 8TH PL
S REEL AVE
42
PARK AVE
S ALMOND AVE
W CLAXTON ST
S 20TH AVE
W 9TH ST
S DORA AVE
42
S MYRTLE AVE
S MAGNOLIA AVE
W 10TH ST
5
S TAMARACK AVE
W IRON DR
W 10TH PL
W 10TH LN
W 11TH ST
W 11TH LN
W 11TH PL
S APPALOOSA AVE
S MUSTANG AVE
S BRANGUS AVE
S BRAHMA LN
S HEREFORD AVE
S ANGUS WAY
S PORTAL DR
S FRANKLIN AVE
S JEWEL AVE
E MAIN CANAL RD
W GREENTREE DR
24TH DR
23RD DR
22ND DR
UNNAMED RD
W 12TH ST
W 12TH PL
W 12TH LN
S 21ST DR
S AVENUE B
38
S HAUPT AVE
S 30TH AVE
S 28TH DR
W 13TH PL
S 24TH DR
S 23RD DR
S 22ND DR
S 22ND AVE
S SUNSET DR
S HETTEMA ST
S GATEWAY DR
37
W HILLSIDE
W LAS LOMAS
W 13TH LN
W 14TH ST
S 28TH AVE
W 14TH PL
W 15TH ST
TAYLOR LOOP
S FOSTER CT
S 31ST DR
S 33RD DR
W 15TH PL
W 15TH LN
W 16TH ST
W 16TH PL
S CROWDER AVE
S MEADOWBROOK AVE
39
S PENDERGAST AVE
40
VIA CIELO
W 17TH ST
W 17TH PL
W 18TH ST
S MCK
W 18TH PL
6
S ATHENS AVE
S MAPLES AVE
35
S ARCADIA LN
N
W
E
S
Precinct 38

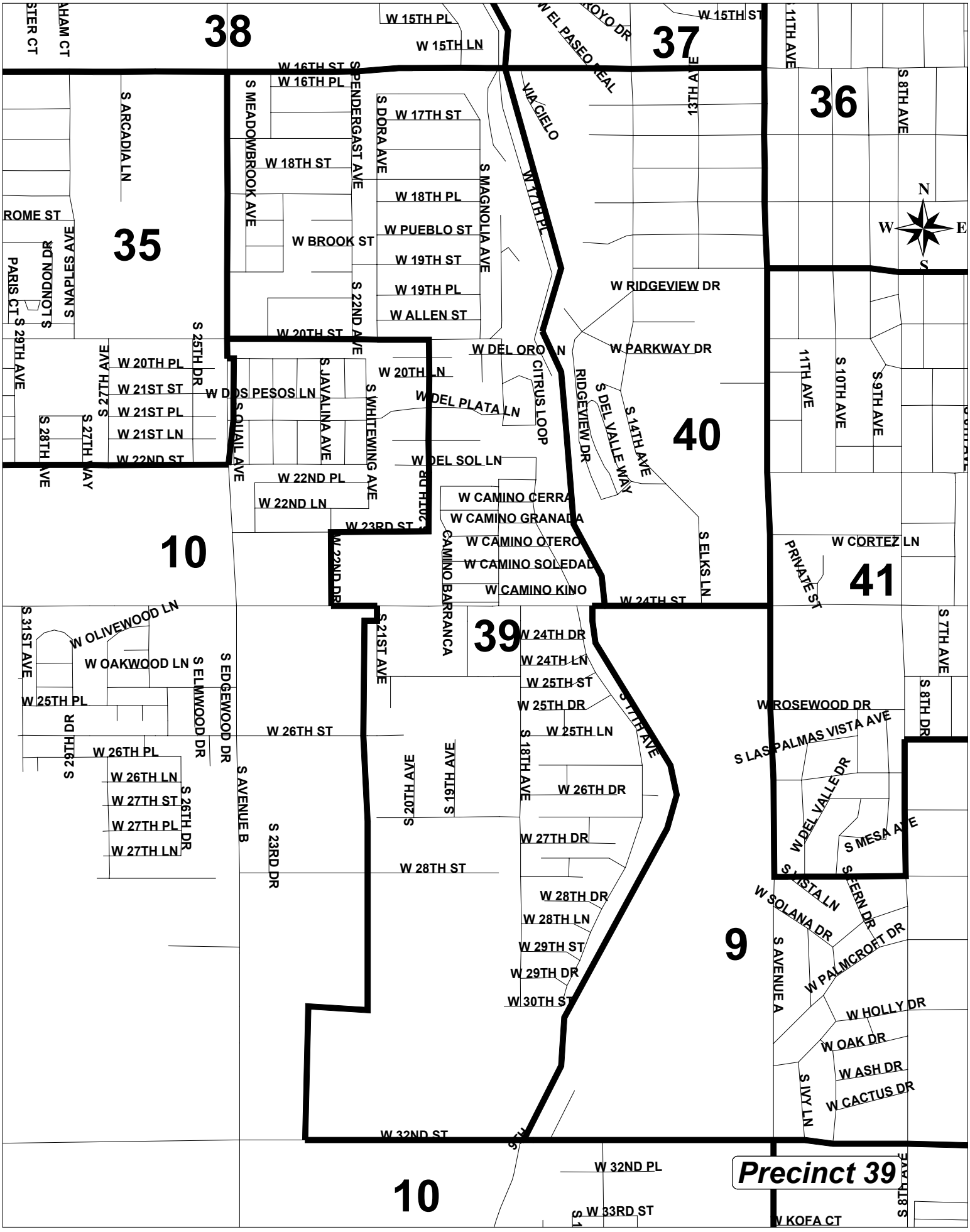
38
37
36
35
40
41
10
39
9
10
W 15TH PL
W 15TH LN
W 15TH ST
W 16TH ST
W 16TH PL
W 17TH ST
W 18TH ST
W 18TH PL
W PUEBLO ST
W BROOK ST
W 19TH ST
W 19TH PL
W ALLEN ST
W 20TH ST
W 20TH PL
W 20TH LN
W 21ST ST
W 21ST PL
W 21ST LN
W 22ND ST
W 22ND PL
W 22ND LN
W 23RD ST
W 24TH ST
W 24TH DR
W 24TH LN
W 25TH ST
W 25TH DR
W 25TH LN
W 26TH ST
W 26TH PL
W 26TH LN
W 27TH ST
W 27TH PL
W 27TH LN
W 27TH DR
W 28TH ST
W 28TH DR
W 28TH LN
W 29TH ST
W 29TH DR
W 30TH ST
W 32ND ST
W 32ND PL
W 33RD ST
W KOFA CT
W RIDGEVIEW DR
W PARKWAY DR
W CORTEZ LN
W ROSEWOOD DR
W OLIVEWOOD LN
W OAKWOOD LN
W DEL ORO LN
W DOS PESOS LN
W DEL PLATA LN
W DEL SOL LN
W CAMINO CERRO
W CAMINO GRANADA
W CAMINO OTERO
W CAMINO SOLEDAD
W CAMINO KINO
W SOLANA DR
W PALMCROFT DR
W HOLLY DR
W OAK DR
W ASH DR
W CACTUS DR
W DEL VALLE DR
S ARCADIA LN
S NAPLES AVE
S LONDON DR
ROME ST
PARIS CT
S MEADOWBROOK AVE
S PENDERGAST AVE
S DORA AVE
S MAGNOLIA AVE
S 22ND AVE
S 25TH DR
S 29TH AVE
S 28TH AVE
S 27TH AVE
S 27TH WAY
S QUAIL AVE
S JAVALINA AVE
S WHITEWING AVE
S 20TH DR
S 22ND DR
CAMINO BARRANCA
S 21ST AVE
S 20TH AVE
S 19TH AVE
S 18TH AVE
S 17TH AVE
S 14TH AVE
S DEL VALLE WAY
RIDGEVIEW DR
CITRUS LOOP
VIA CIELO
W EL PASEO REAL
KOYO DR
13TH AVE
11TH AVE
10TH AVE
9TH AVE
8TH AVE
7TH AVE
S ELKS LN
PRIVATE ST
S LAS PALMAS VISTA AVE
S MESA AVE
S VISTA LN
S STERN DR
S AVENUE A
S AVENUE B
S EDGEWOOD DR
S ELMWOOD DR
S 31ST AVE
S 29TH DR
S 26TH DR
S 23RD DR
S IVY LN
S 8TH DR
S 8TH AVE
N
W
E
S
Precinct 39

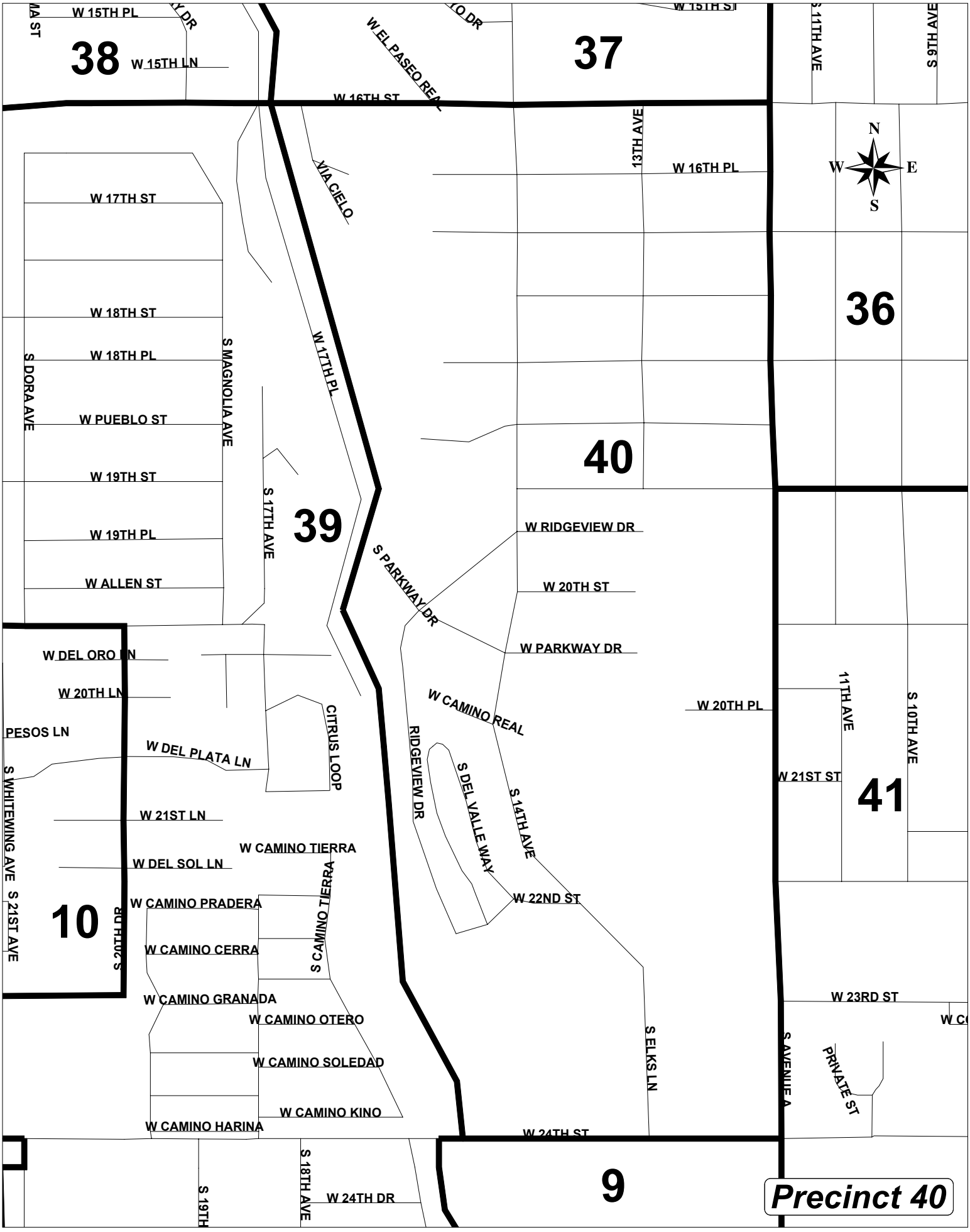
38
37
36
40
39
41
10
9
W 15TH PL
W 15TH LN
W 15TH ST
W EL PASEO REAL
W 16TH ST
W 16TH PL
13TH AVE
11TH AVE
S 9TH AVE
N
W
E
S
W 17TH ST
W 18TH ST
W 18TH PL
S DORA AVE
S MAGNOLIA AVE
W PUEBLO ST
W 19TH ST
W 19TH PL
W ALLEN ST
VIA CIELO
W 17TH PL
S 17TH AVE
S PARKWAY DR
W RIDGEVIEW DR
W 20TH ST
W PARKWAY DR
W DEL ORO LN
W 20TH LN
PESOS LN
W DEL PLATA LN
CITRUS LOOP
W CAMINO REAL
W 20TH PL
11TH AVE
S 10TH AVE
RIDGEVIEW DR
S DEL VALLE WAY
S 14TH AVE
W 21ST ST
S WHITEWING AVE
S 21ST AVE
W 21ST LN
W CAMINO TIERRA
W DEL SOL LN
S 20TH DR
W CAMINO PRADERA
S CAMINO TIERRA
W CAMINO CERRA
W 22ND ST
W CAMINO GRANADA
W CAMINO OTERO
W CAMINO SOLEDAD
W CAMINO KINO
W CAMINO HARINA
S ELKS LN
W 23RD ST
S AVENUE A
PRIVATE ST
W 24TH ST
S 19TH
S 18TH AVE
W 24TH DR
Precinct 40

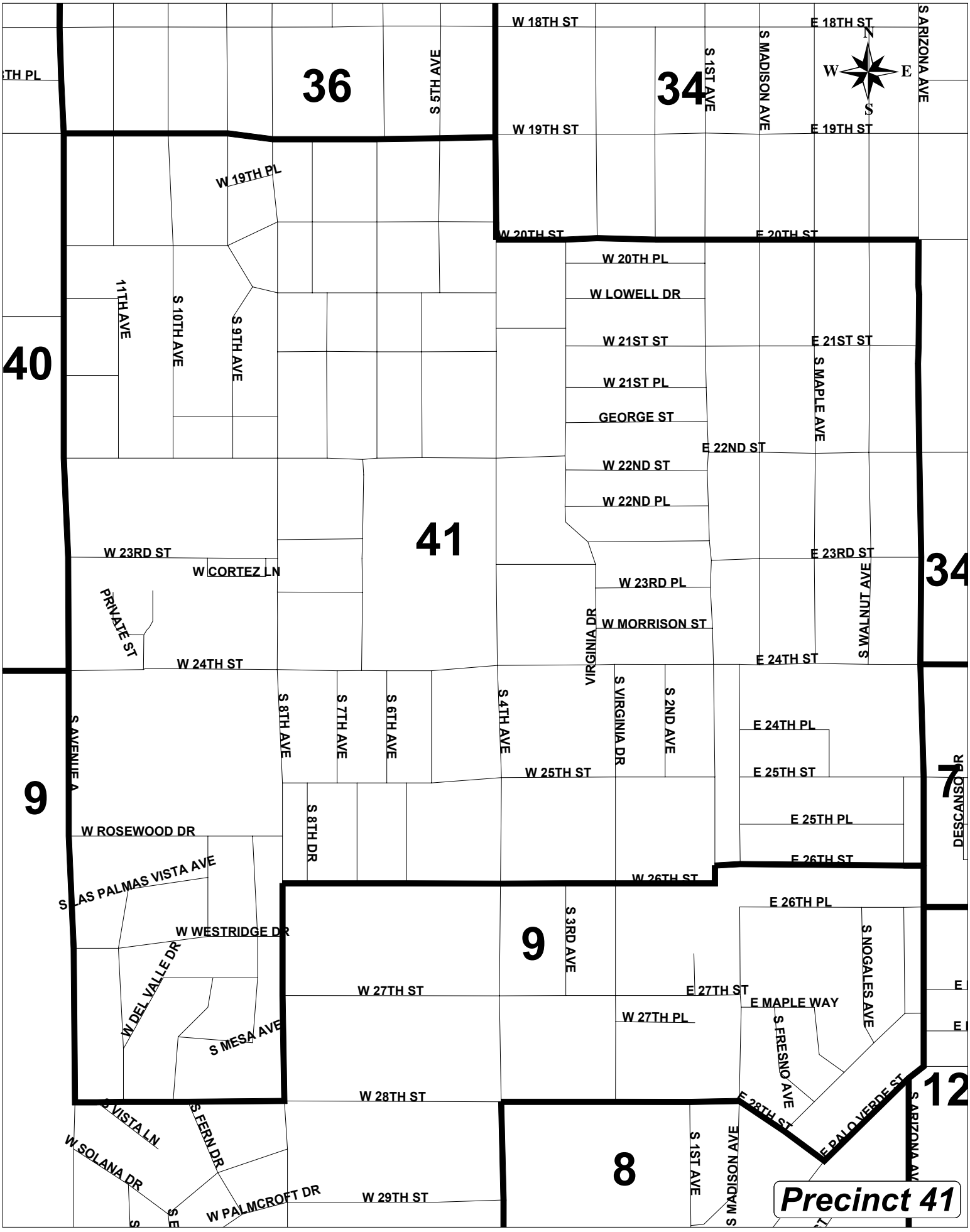

36
34
40
41
34
9
7
9
8
12
W 18TH ST
E 18TH ST
W 19TH ST
E 19TH ST
W 19TH PL
W 20TH ST
E 20TH ST
W 20TH PL
W LOWELL DR
W 21ST ST
E 21ST ST
W 21ST PL
GEORGE ST
E 22ND ST
W 22ND ST
W 22ND PL
W 23RD ST
E 23RD ST
W CORTEZ LN
W 23RD PL
W MORRISON ST
W 24TH ST
E 24TH ST
E 24TH PL
W 25TH ST
E 25TH ST
E 25TH PL
E 26TH ST
W 26TH ST
E 26TH PL
W 27TH ST
E 27TH ST
E MAPLE WAY
W 27TH PL
W 28TH ST
E 28TH ST
W 29TH ST
W ROSEWOOD DR
W WESTRIDGE DR
W DEL VALLE DR
S MESA AVE
W SOLANA DR
W PALMCROFT DR
S 5TH AVE
S 1ST AVE
S MADISON AVE
S ARIZONA AVE
S 10TH AVE
S 9TH AVE
11TH AVE
S MAPLE AVE
S WALNUT AVE
VIRGINIA DR
S VIRGINIA DR
S 2ND AVE
S 4TH AVE
S 6TH AVE
S 7TH AVE
S 8TH AVE
S 8TH DR
S 3RD AVE
S NOGALES AVE
S FRESNO AVE
E PALO VERDE ST
S FERN DR
S VISTA LN
PRIVATE ST
DESCANSO DR
N
S
E
W
Precinct 41

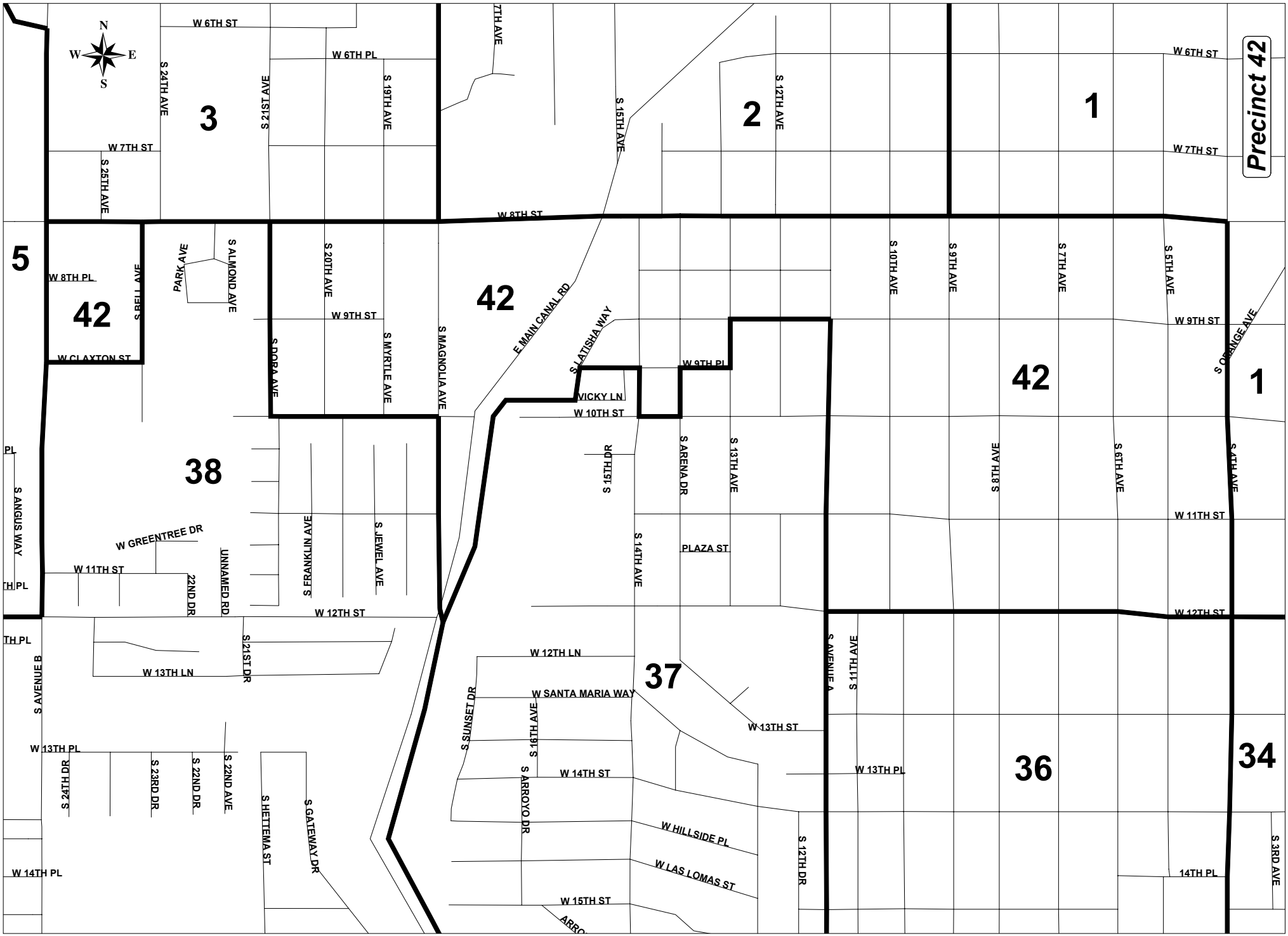
Precinct 42
N
W
E
S
W 6TH ST
W 6TH PL
W 7TH ST
W 8TH ST
W 8TH PL
W 9TH ST
W 9TH PL
W 10TH ST
W 11TH ST
W 12TH ST
W 12TH LN
W 13TH ST
W 13TH LN
W 13TH PL
W 14TH ST
W 14TH PL
W 15TH ST
W CLAXTON ST
W GREENTREE DR
W SANTA MARIA WAY
W HILLSIDE PL
W LAS LOMAS ST
S 24TH AVE
S 21ST AVE
S 19TH AVE
S 15TH AVE
S 12TH AVE
S 10TH AVE
S 9TH AVE
S 7TH AVE
S 5TH AVE
S 4TH AVE
S 25TH AVE
S STELL AVE
PARK AVE
S ALMOND AVE
S 20TH AVE
S MYRTLE AVE
S MAGNOLIA AVE
E MAIN CANAL RD
S LATISHA WAY
S ORANGE AVE
VICKY LN
S 15TH DR
S ARENA DR
S 13TH AVE
S 18TH AVE
S 6TH AVE
S ANGUS WAY
S FRANKLIN AVE
S JEWEL AVE
22ND DR
UNNAMED RD
S 14TH AVE
PLAZA ST
S 21ST DR
S AVENUE B
S AVENUE A
S 11TH AVE
S SUNSET DR
S 16TH AVE
S ARROYO DR
S 12TH DR
S 24TH DR
S 23RD DR
S 22ND DR
S 22ND AVE
S HETTEMA ST
S GATEWAY DR
S 3RD AVE
14TH PL
3
2
1
5
42
38
37
36
34